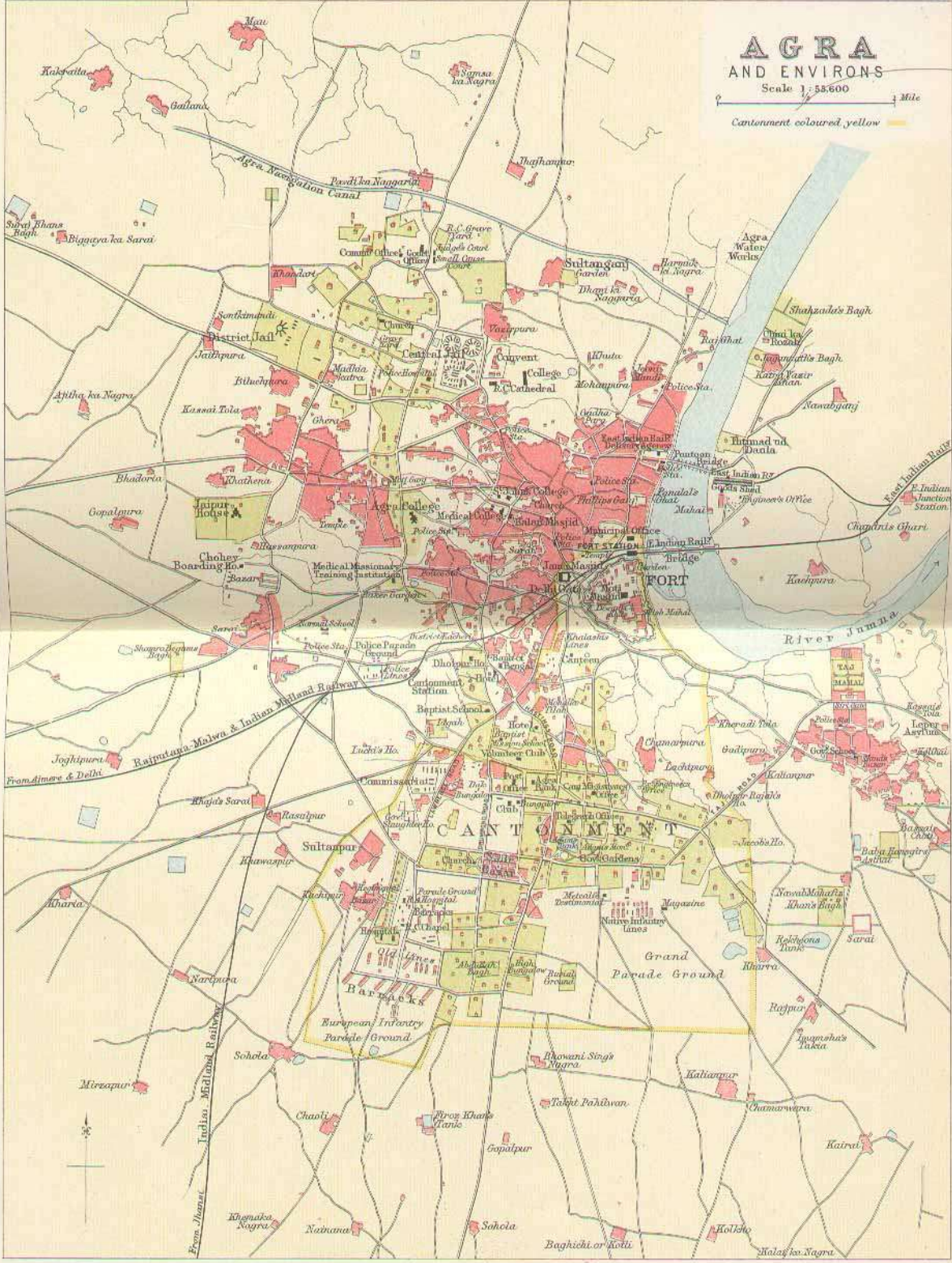


AGRA AND ENVIRONS

Scale 1 : 58,600

1 Mile

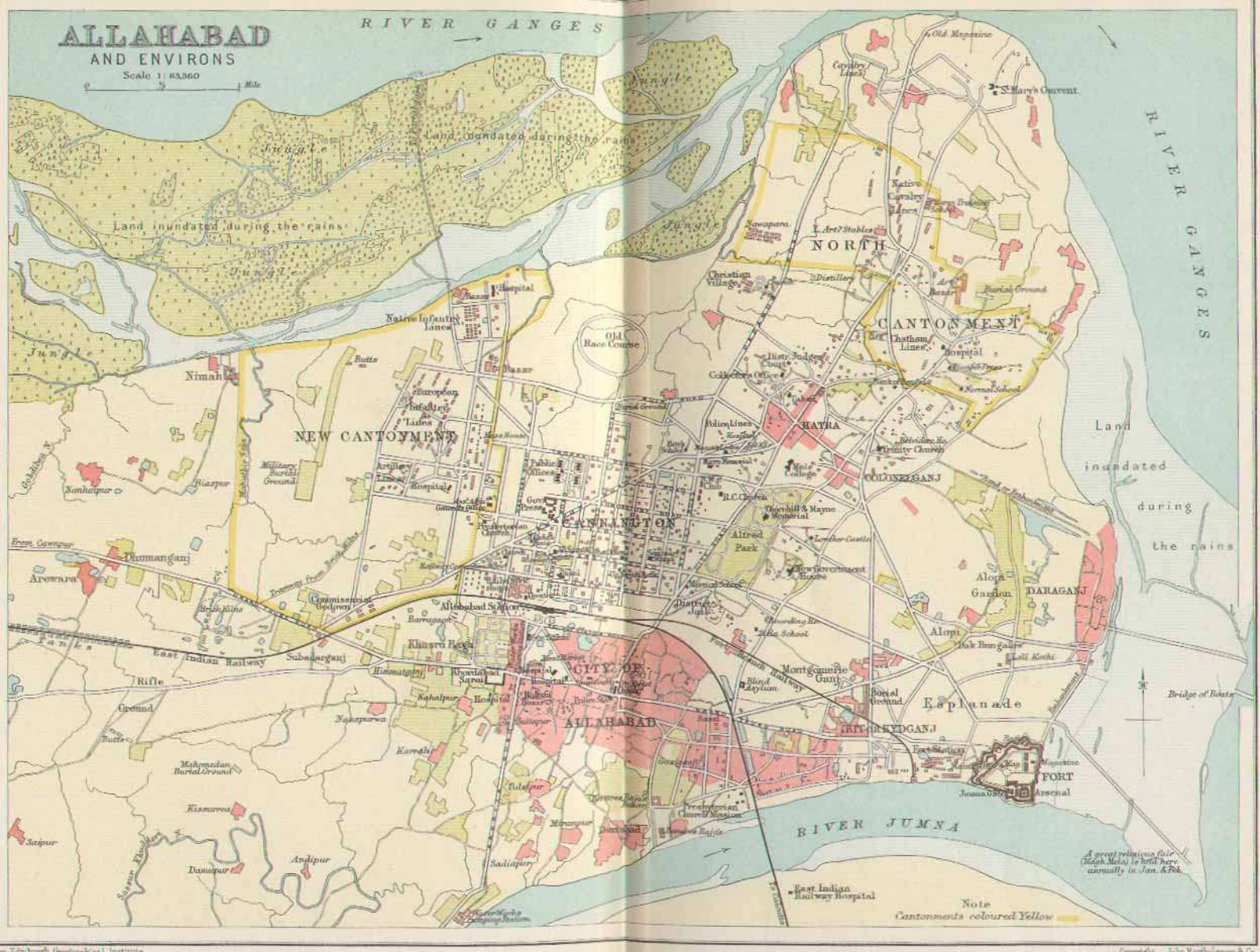
Cantonment coloured yellow



ALLAHABAD AND ENVIRONS

RIVER GANGES

Scale 1:63,360



Land inundated during the rains

Land inundated during the rains

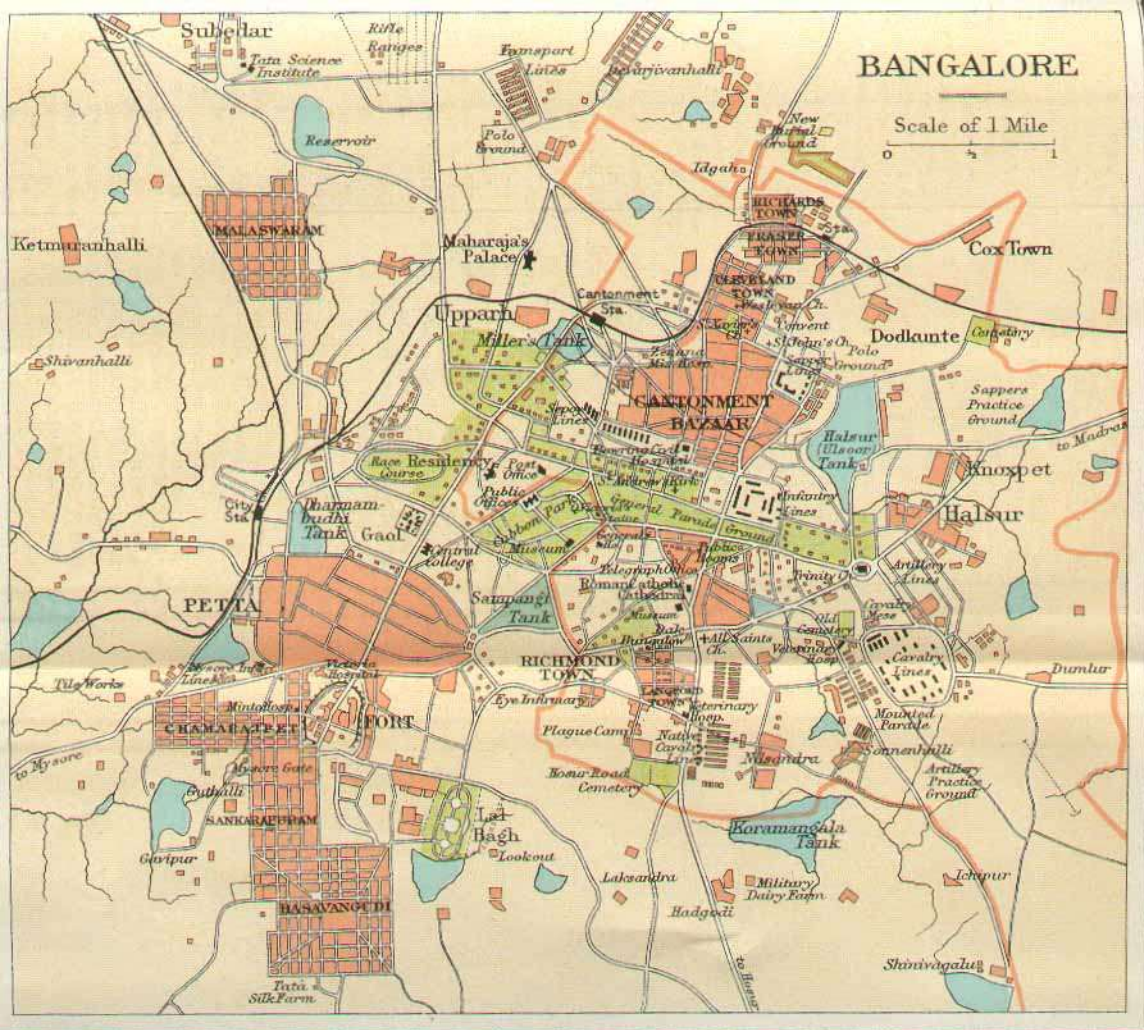
Land inundated during the rains

A great volume of rain (High Water) is felt here annually in Jan. & Feb.

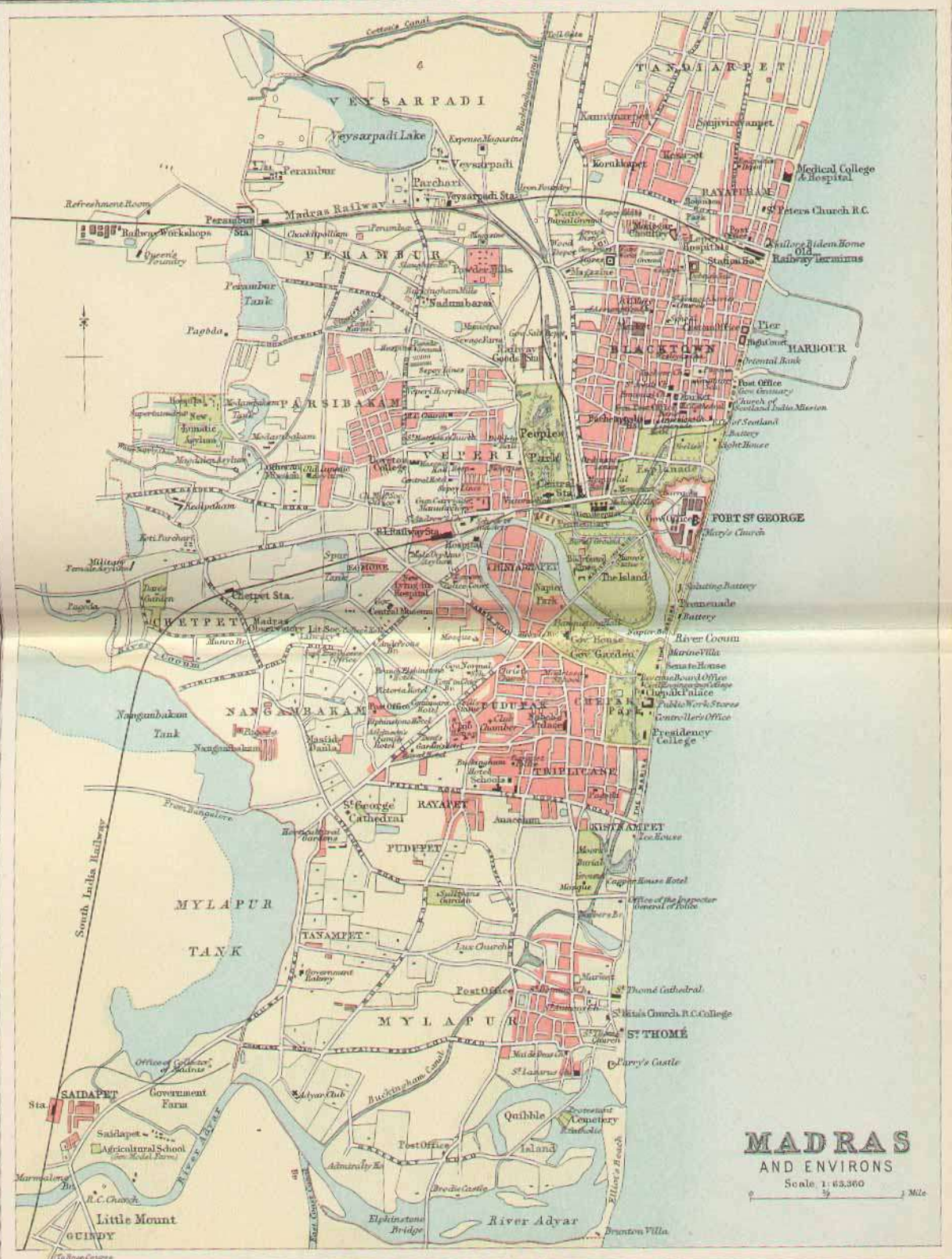
Note
Cantonments coloured Yellow

BANGALORE

Scale of 1 Mile
0 1/2 1



Boundary of Civil and Military Station



MADRAS AND ENVIRONS

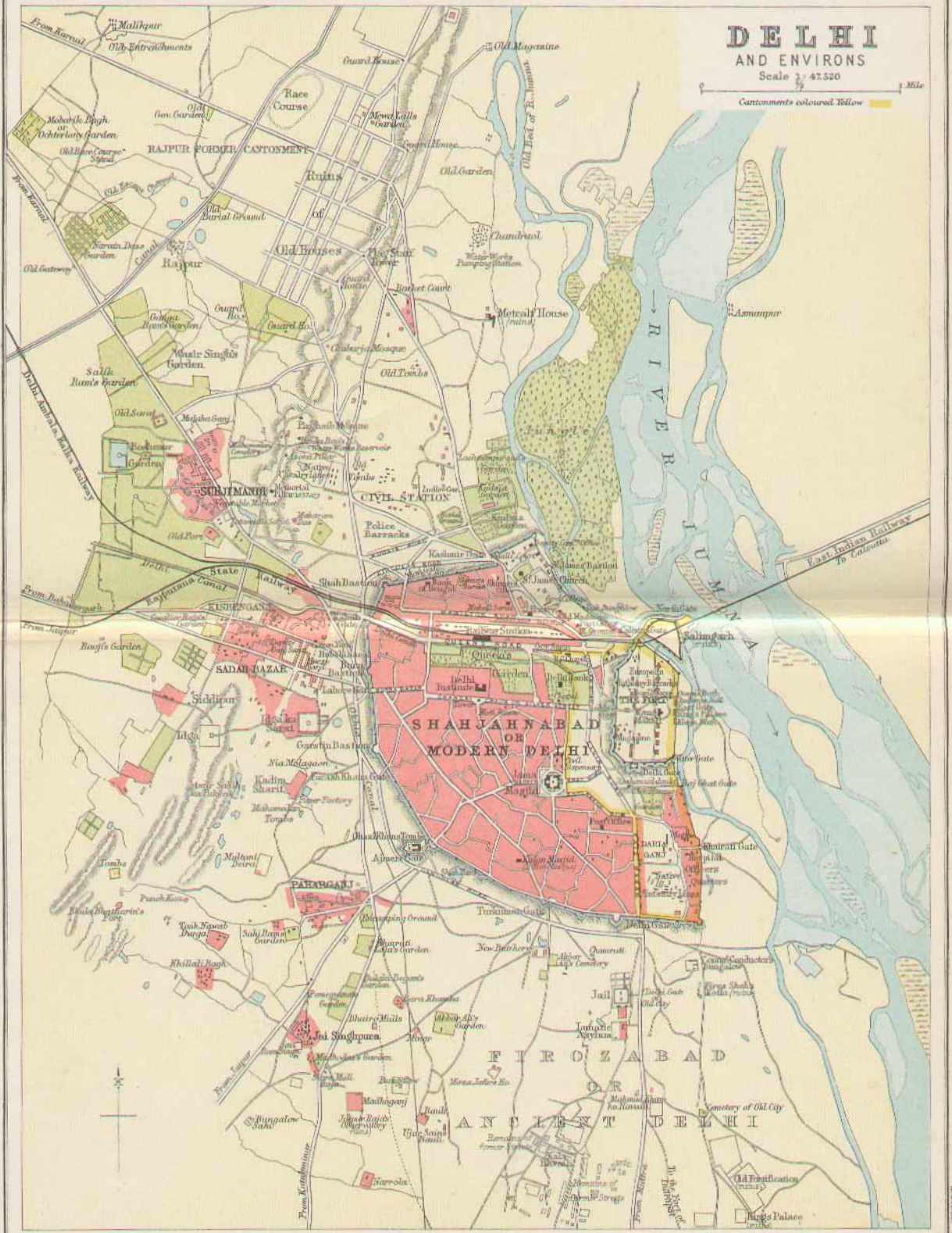
Scale 1:63,360

1 Mile

DELHI AND ENVIRONS


Scale 1:47,500

Cantonments coloured Yellow



Map of the Country round DELHI

English Miles



Railways

Canals

Metalled Roads

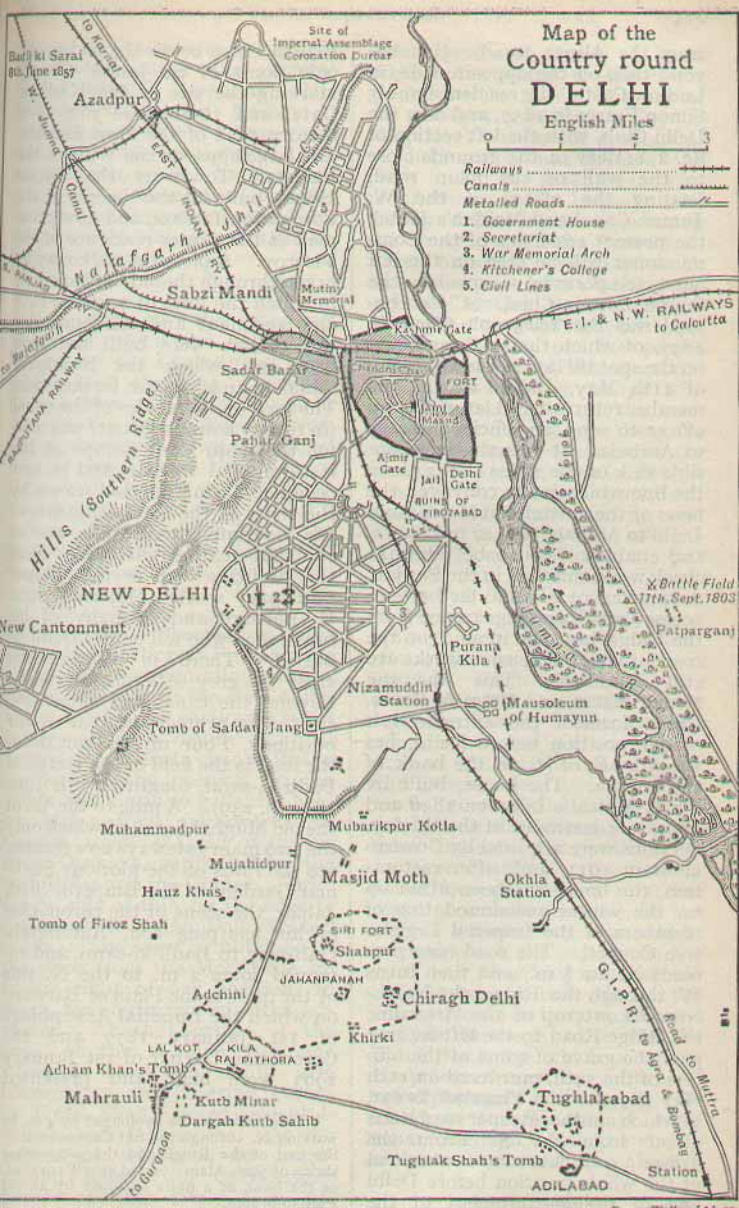
1. Government House

2. Secretariat

3. War Memorial Arch

4. Kitchener's College

5. Civil Lines



Bahadri Sarai
8th June 1857

Site of
Imperial Assemblage
Coronation Durbar

Azadpur

Sabzi Mandi

Sadar Bazar

Pahar Ganj

NEW DELHI

New Cantonment

Tomb of Safdar Jang

Muhammadpur

Mujahidpur

Hauz Khas

Tomb of Firoz Shah

Adchini

Adham Khan's Tomb

Mahrauli

Kutb Minar

Dargah Kutb Sahib

Masjid Moth

SIRI FORT
Shahpur

JAHANPANAHA

Chiragh Delhi

Khirki

LAL KOT
KILA
RAJ PITHORA

Tughlak Shah's Tomb

ADILABAD

E. I. & N. W. RAILWAYS
to Calcutta

Battle Field
17th. Sept. 1803

Patparganj

Purana
Kila

Nizamuddin
Station

Mausoleum
of Humayun

Okhla
Station

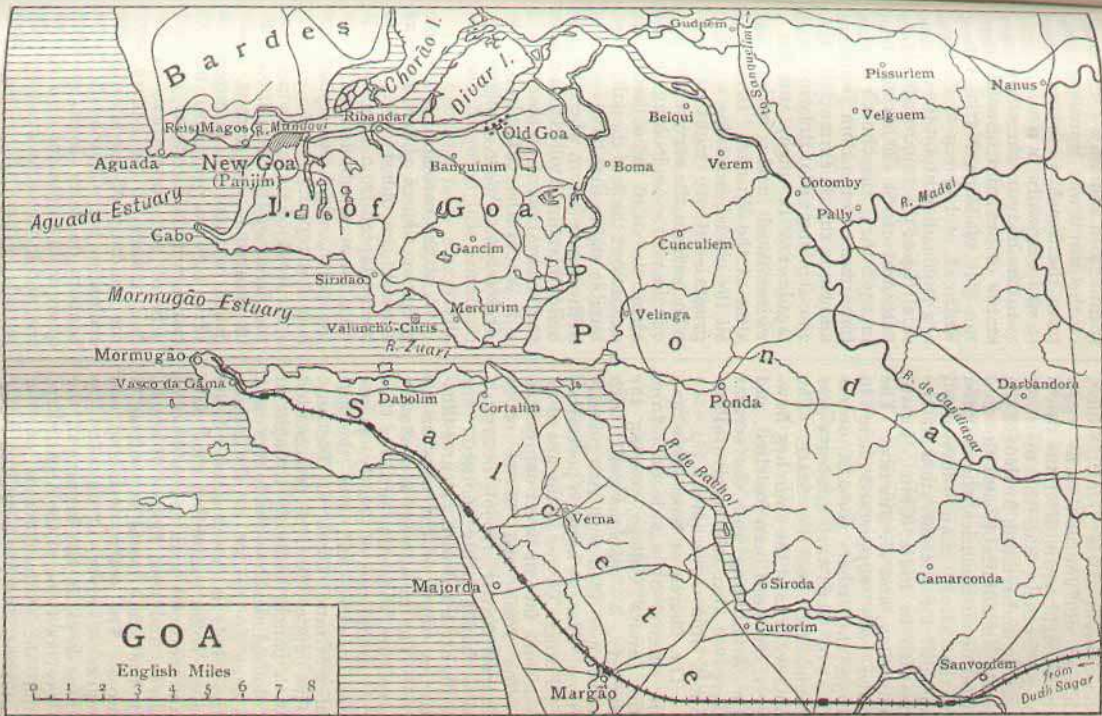
G. I. P. R. to Agra & Bombay

Tughlakabad

Station

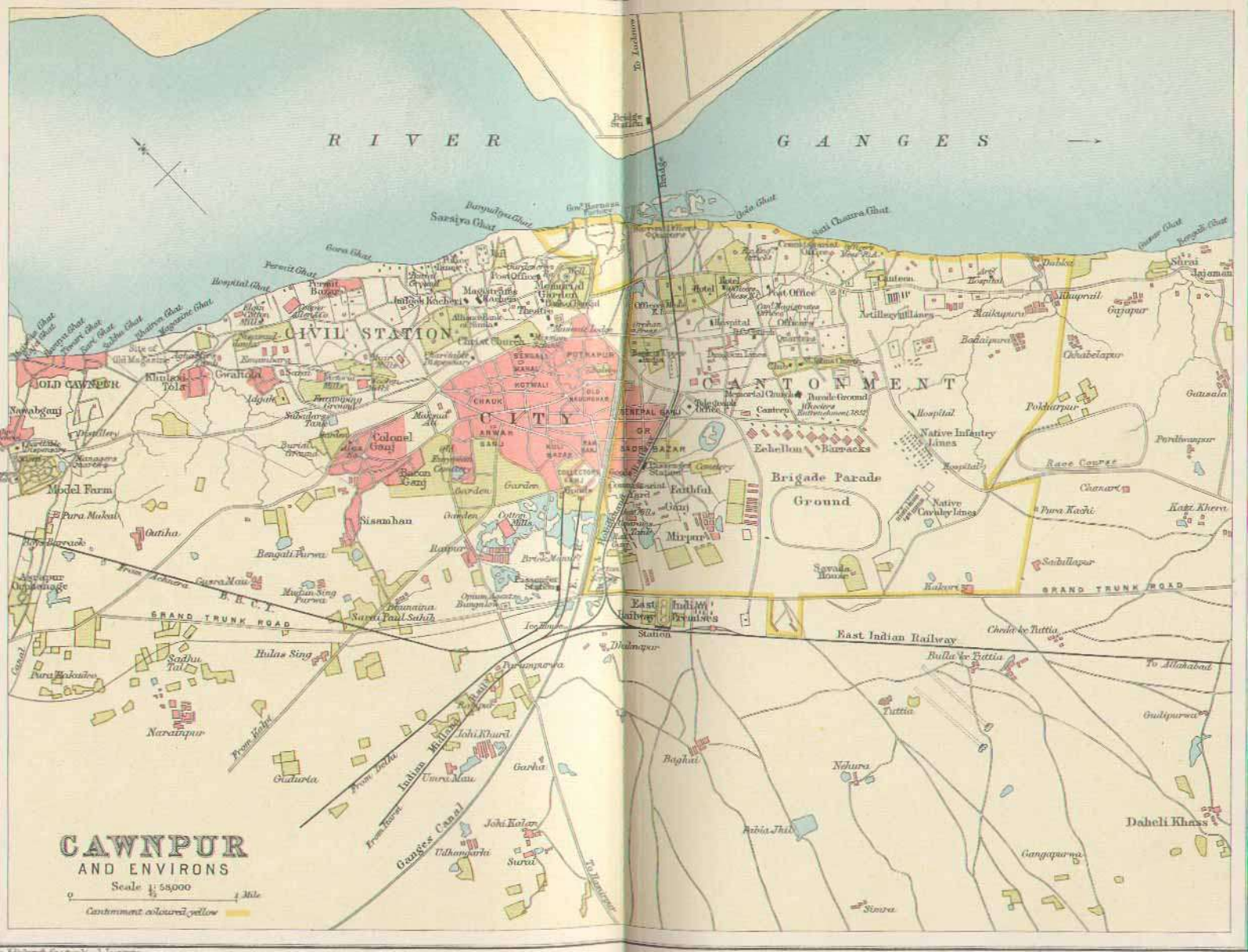
to Gurugram

11



R I V E R

G A N G E S



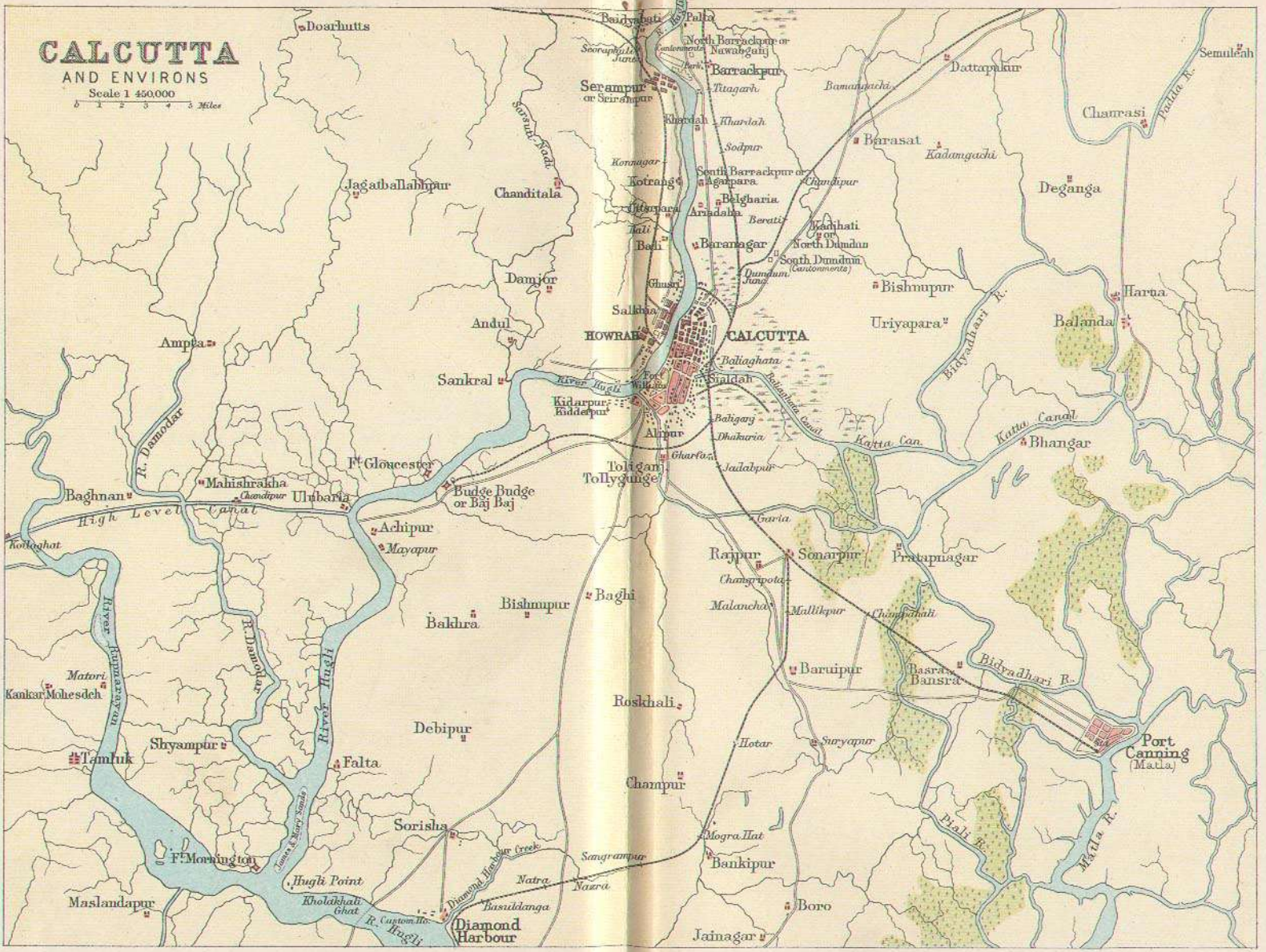
C A W N P U R
AND ENVIRONS

Scale 1/2 Mile

Cantonment coloured yellow

CALCUTTA AND ENVIRONS

Scale 1 450,000
0 1 2 3 4 5 Miles



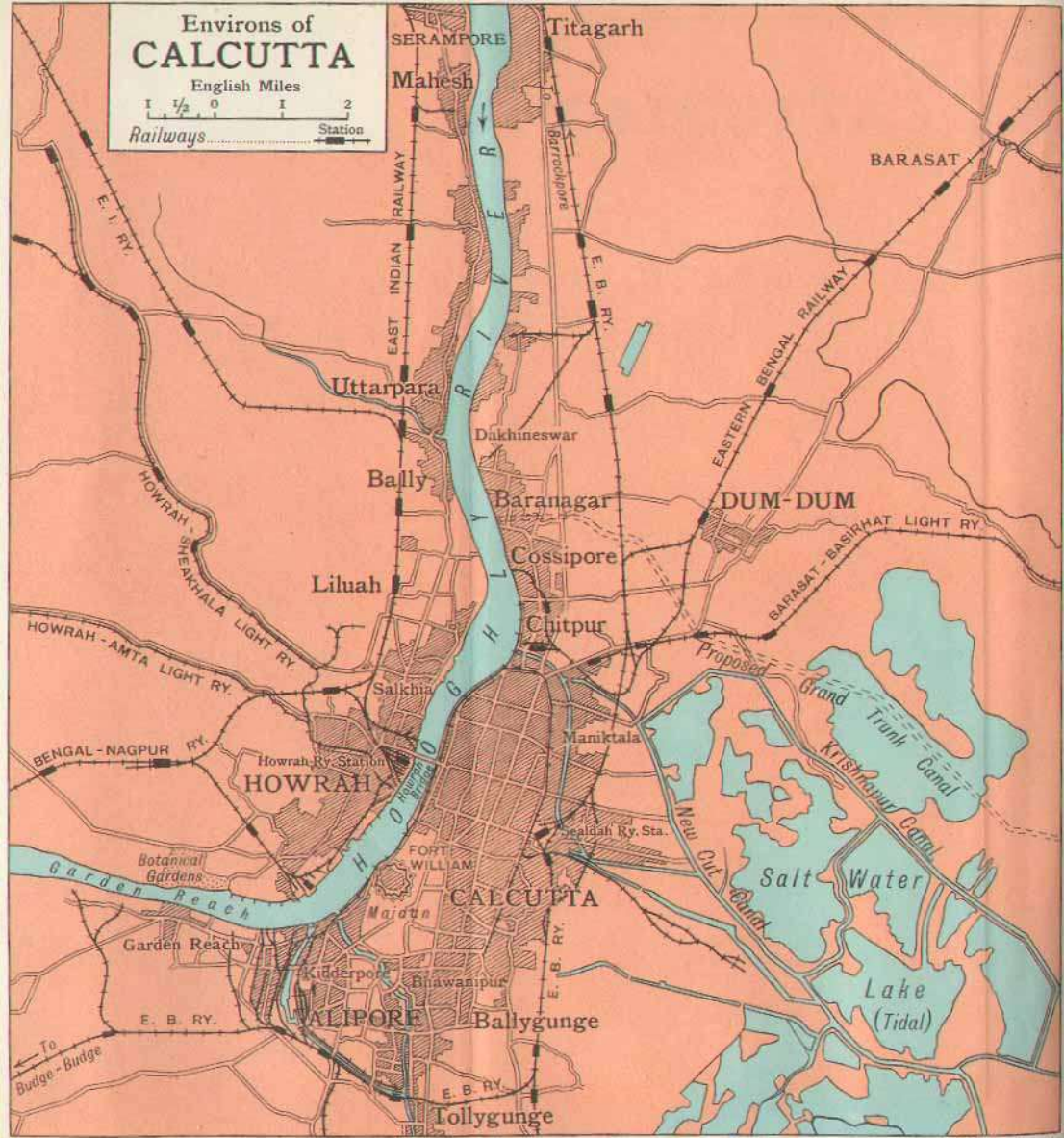
Environs of CALCUTTA

English Miles



Railways

Station



CALCUTTA

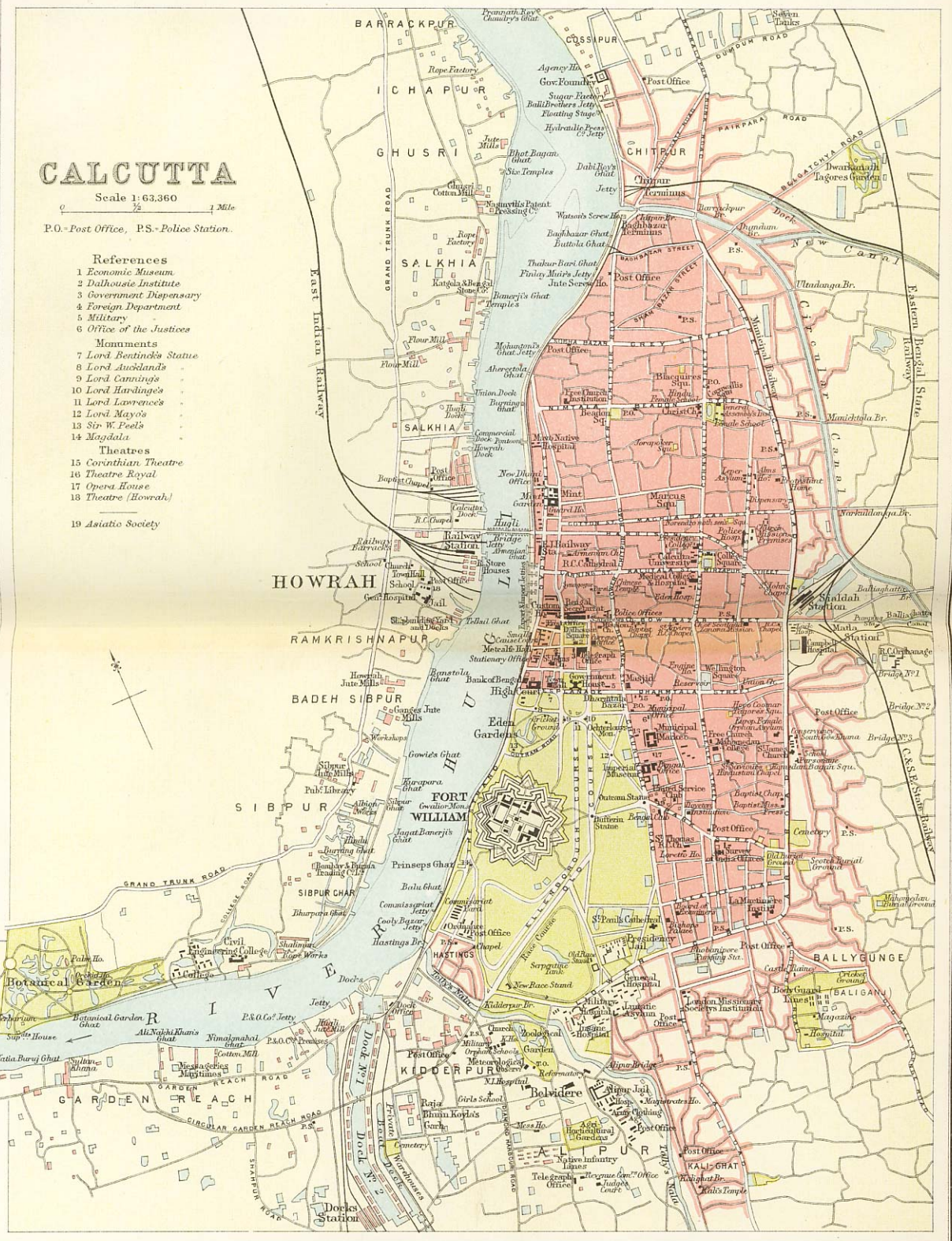
Scale 1:63,360

0 1/2 1 Mile

P.O. - Post Office, P.S. - Police Station.

References

- 1 Economic Museum
- 2 Dalhousie Institute
- 3 Government Dispensary
- 4 Foreign Department
- 5 Military
- 6 Office of the Justices
- Monuments
- 7 Lord Bentinck's Statue
- 8 Lord Auckland's
- 9 Lord Canning's
- 10 Lord Hardinge's
- 11 Lord Lawrence's
- 12 Lord Mayo's
- 13 Sir W. Peel's
- 14 Magdala
- Theatres
- 15 Corinthian Theatre
- 16 Theatre Royal
- 17 Opera House
- 18 Theatre (Howrah)
- 19 Asiatic Society



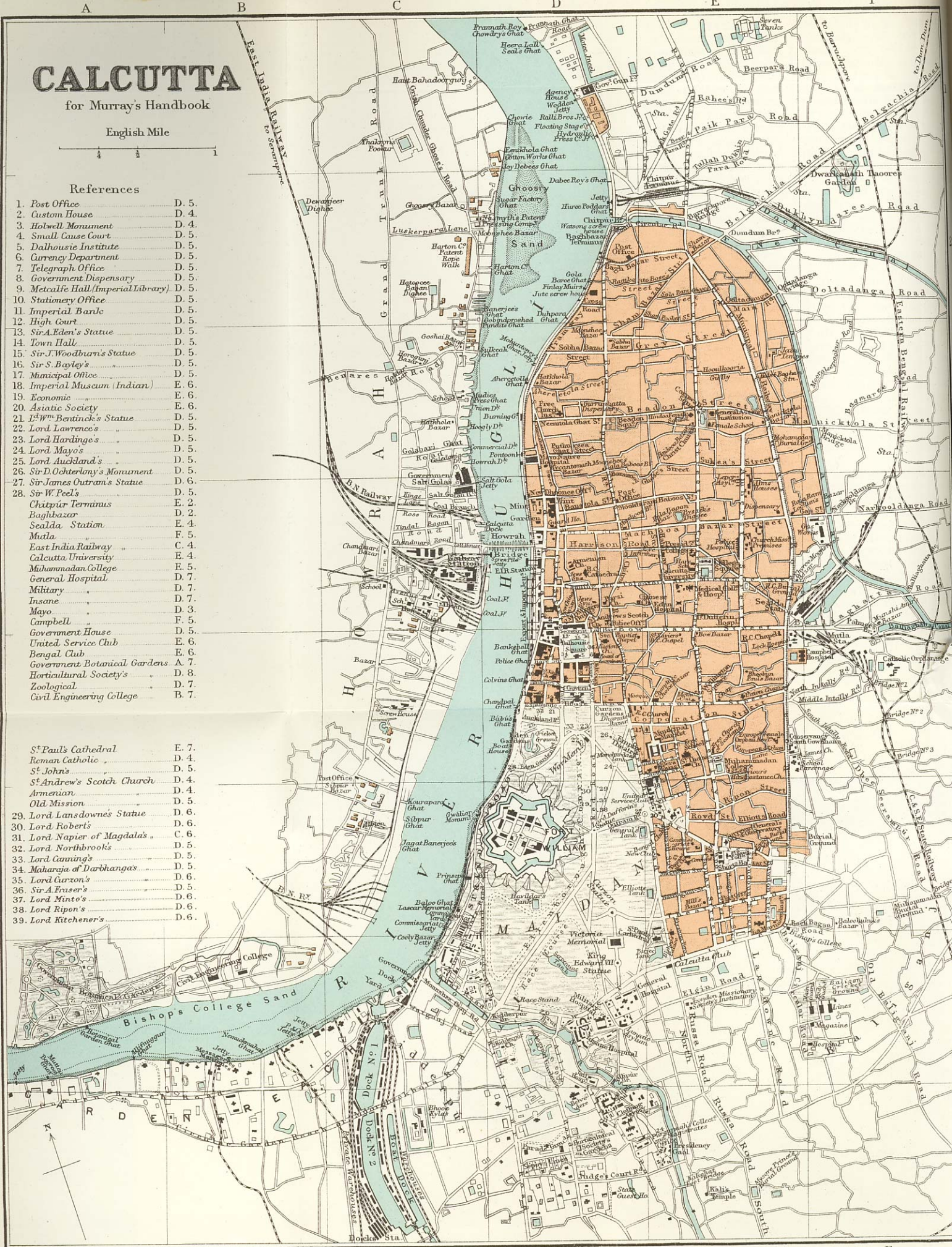
CALCUTTA

for Murray's Handbook

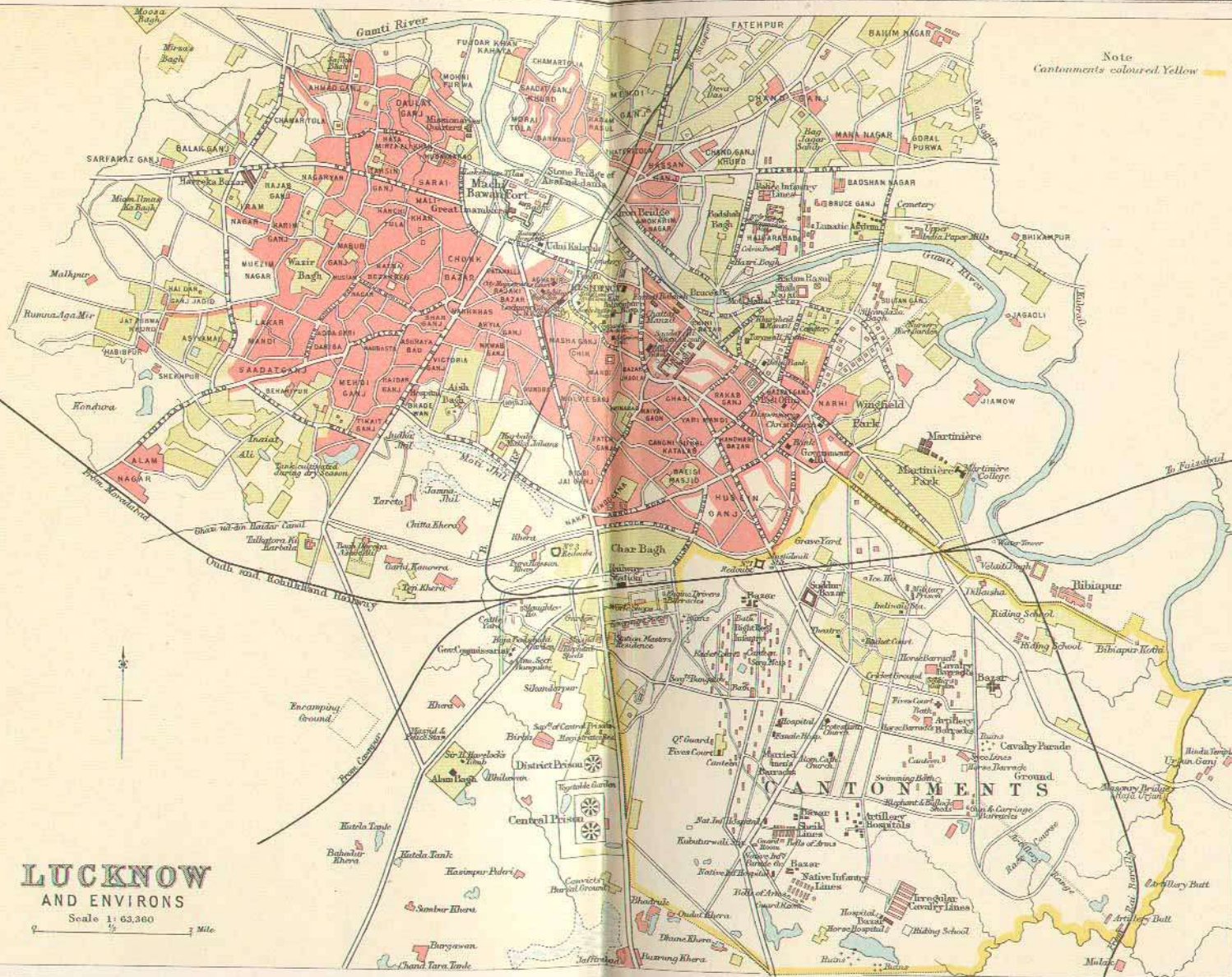
English Mile

References

- | | |
|-------------------------------------|-------|
| 1. Post Office | D. 5. |
| 2. Custom House | D. 4. |
| 3. Hotwell Monument | D. 4. |
| 4. Small Cause Court | D. 5. |
| 5. Dalhousie Institute | D. 5. |
| 6. Currency Department | D. 5. |
| 7. Telegraph Office | D. 5. |
| 8. Government Dispensary | D. 5. |
| 9. Metcalfe Hall (Imperial Library) | D. 5. |
| 10. Stationery Office | D. 5. |
| 11. Imperial Bank | D. 5. |
| 12. High Court | D. 5. |
| 13. Sir A. Eden's Statue | D. 5. |
| 14. Town Hall | D. 5. |
| 15. Sir J. Woodburn's Statue | D. 5. |
| 16. Sir S. Bayley's | D. 5. |
| 17. Municipal Office | D. 5. |
| 18. Imperial Museum (Indian) | E. 6. |
| 19. Economic | E. 6. |
| 20. Asiatic Society | E. 6. |
| 21. Lord Bentinck's Statue | D. 5. |
| 22. Lord Lawrence's | D. 5. |
| 23. Lord Hardinge's | D. 5. |
| 24. Lord Mayo's | D. 5. |
| 25. Lord Auckland's | D. 5. |
| 26. Sir D. Ochterlony's Monument | D. 5. |
| 27. Sir James Outram's Statue | D. 6. |
| 28. Sir W. Peel's | D. 5. |
| Chitpur Terminus | E. 2. |
| Baghbazar | D. 2. |
| Sealdah Station | E. 4. |
| Mulla | F. 5. |
| East India Railway | C. 4. |
| Calcutta University | E. 4. |
| Muhammadan College | E. 5. |
| General Hospital | D. 7. |
| Military | D. 7. |
| Insane | D. 7. |
| Mayo | D. 3. |
| Campbell | F. 5. |
| Government House | D. 5. |
| United Service Club | E. 6. |
| Bengal Club | E. 6. |
| Government Botanical Gardens | A. 7. |
| Horticultural Society's | D. 8. |
| Zoological | D. 7. |
| Civil Engineering College | B. 7. |
|
 | |
| St Paul's Cathedral | E. 7. |
| Roman Catholic | D. 4. |
| St John's | D. 5. |
| St Andrew's Scotch Church | D. 4. |
| Armenian | D. 4. |
| Old Mission | D. 5. |
| 29. Lord Lansdowne's Statue | D. 6. |
| 30. Lord Roberts | D. 6. |
| 31. Lord Napier of Magdala's | C. 6. |
| 32. Lord Northbrooks | D. 5. |
| 33. Lord Canning's | D. 5. |
| 34. Maharaja of Darbhanga's | D. 5. |
| 35. Lord Curzon's | D. 6. |
| 36. Sir A. Fraser's | D. 5. |
| 37. Lord Minto's | D. 6. |
| 38. Lord Ripon's | D. 6. |
| 39. Lord Kitchener's | D. 6. |



Note
Cantonments coloured Yellow




LUCKNOW AND ENVIRONS

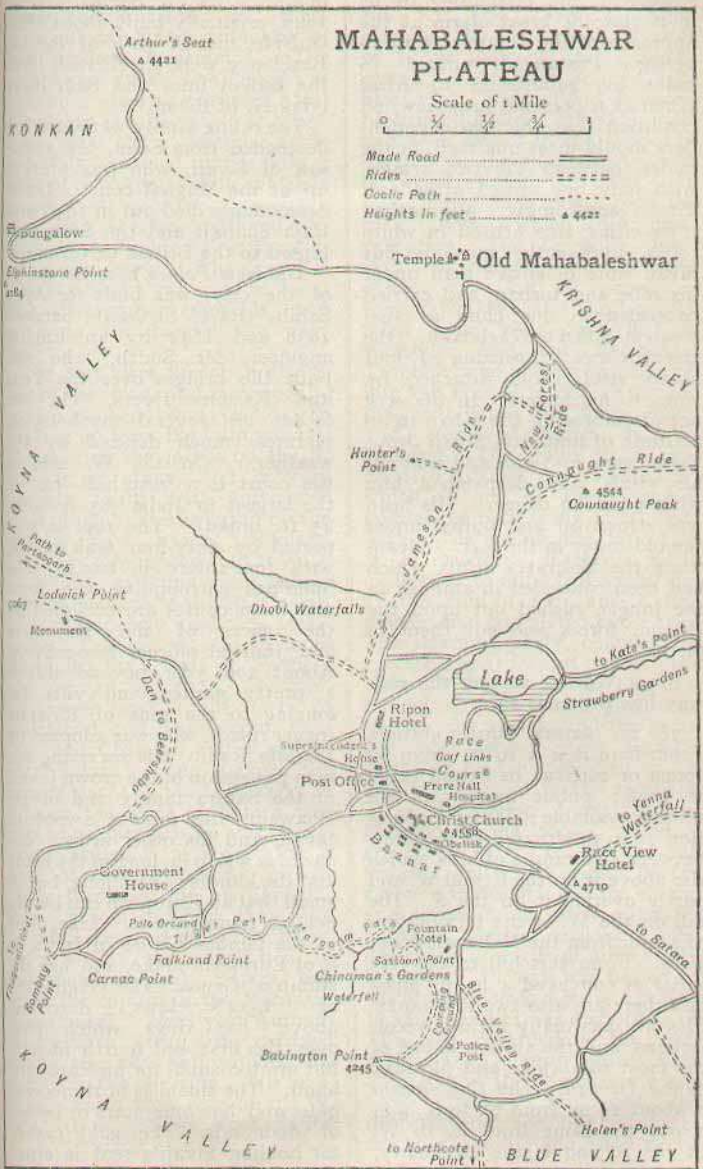
Scale 1:63,360
1/2 Mile

MAHABALESHWAR PLATEAU

Scale of 1 Mile



- Made Road
- Rides
- Coolie Path
- Heights in feet

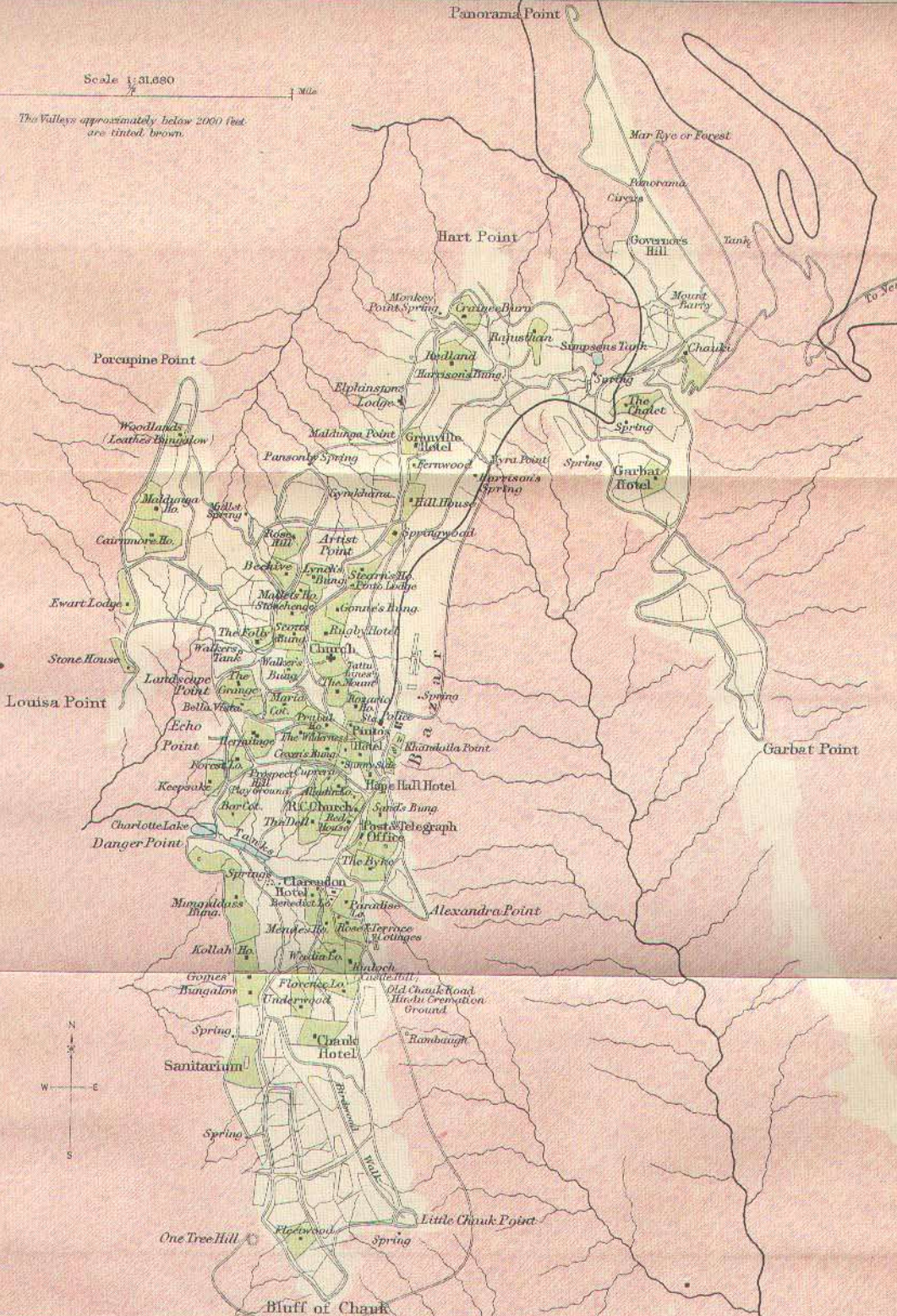


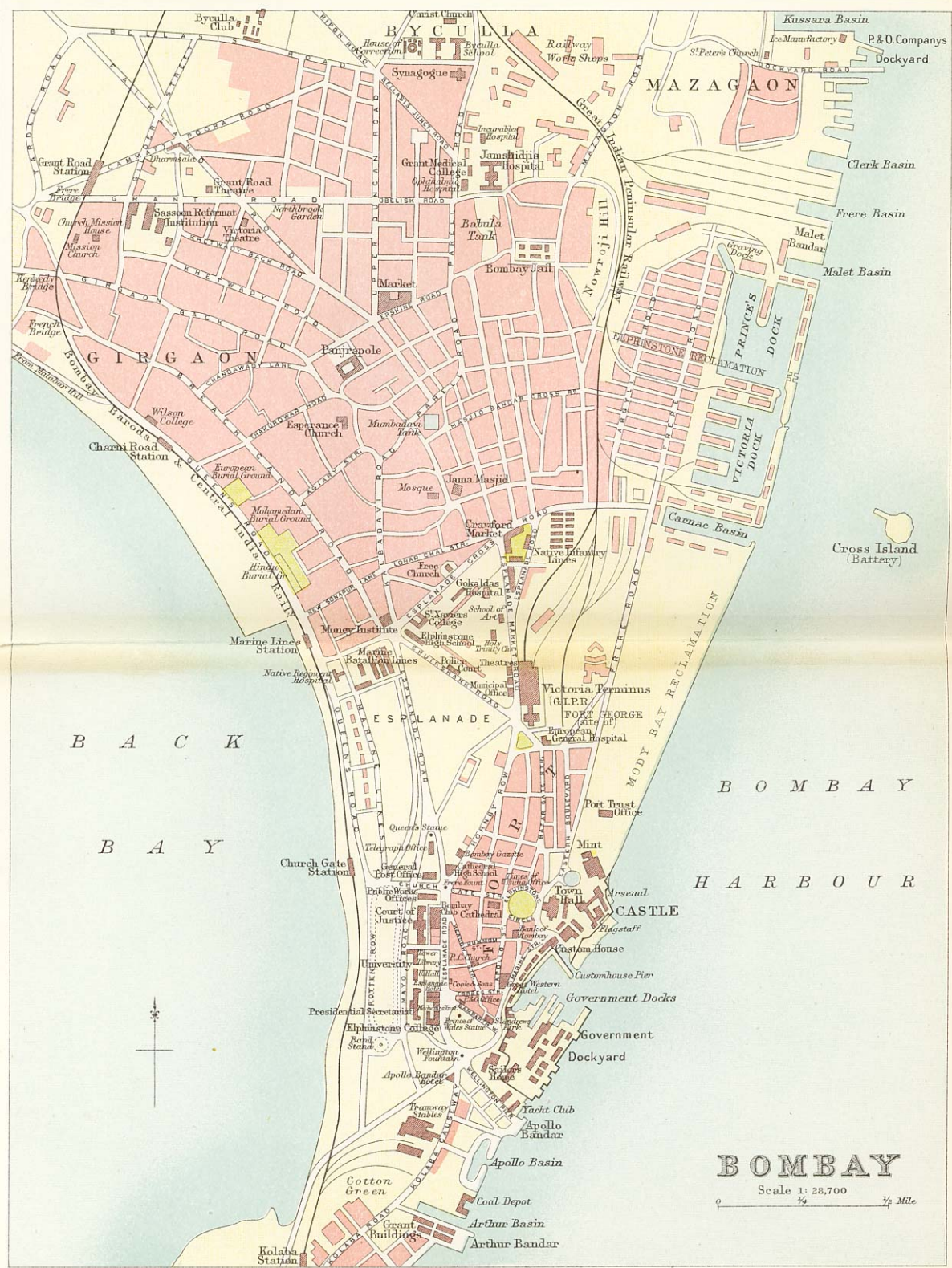
MATHERAN

Scale 1:31,680

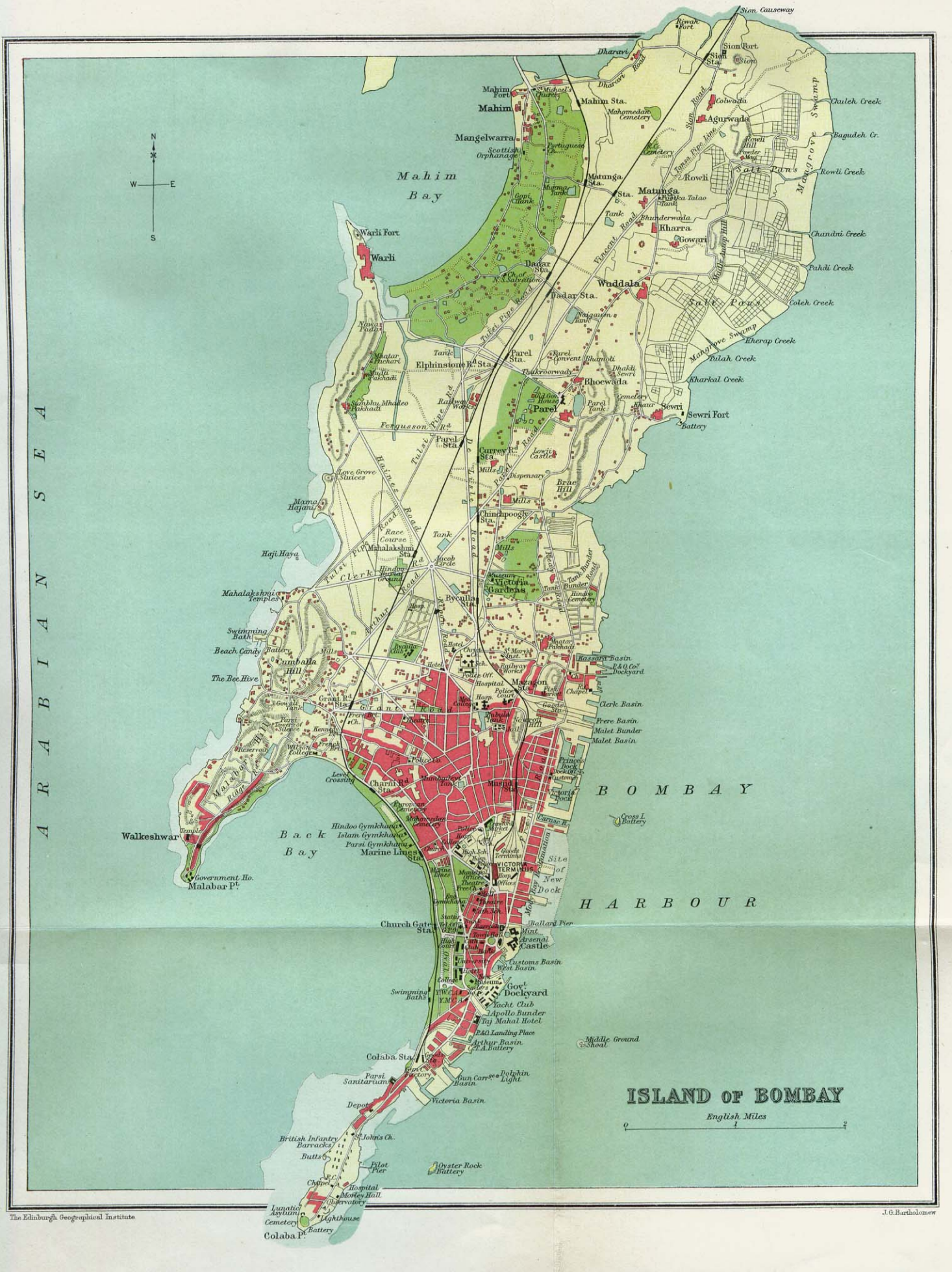
Miles

The Valleys approximately below 2000 feet are tinted brown.





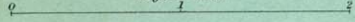
BOMBAY
 Scale 1: 28,700
 0 1/4 1/2 Mile

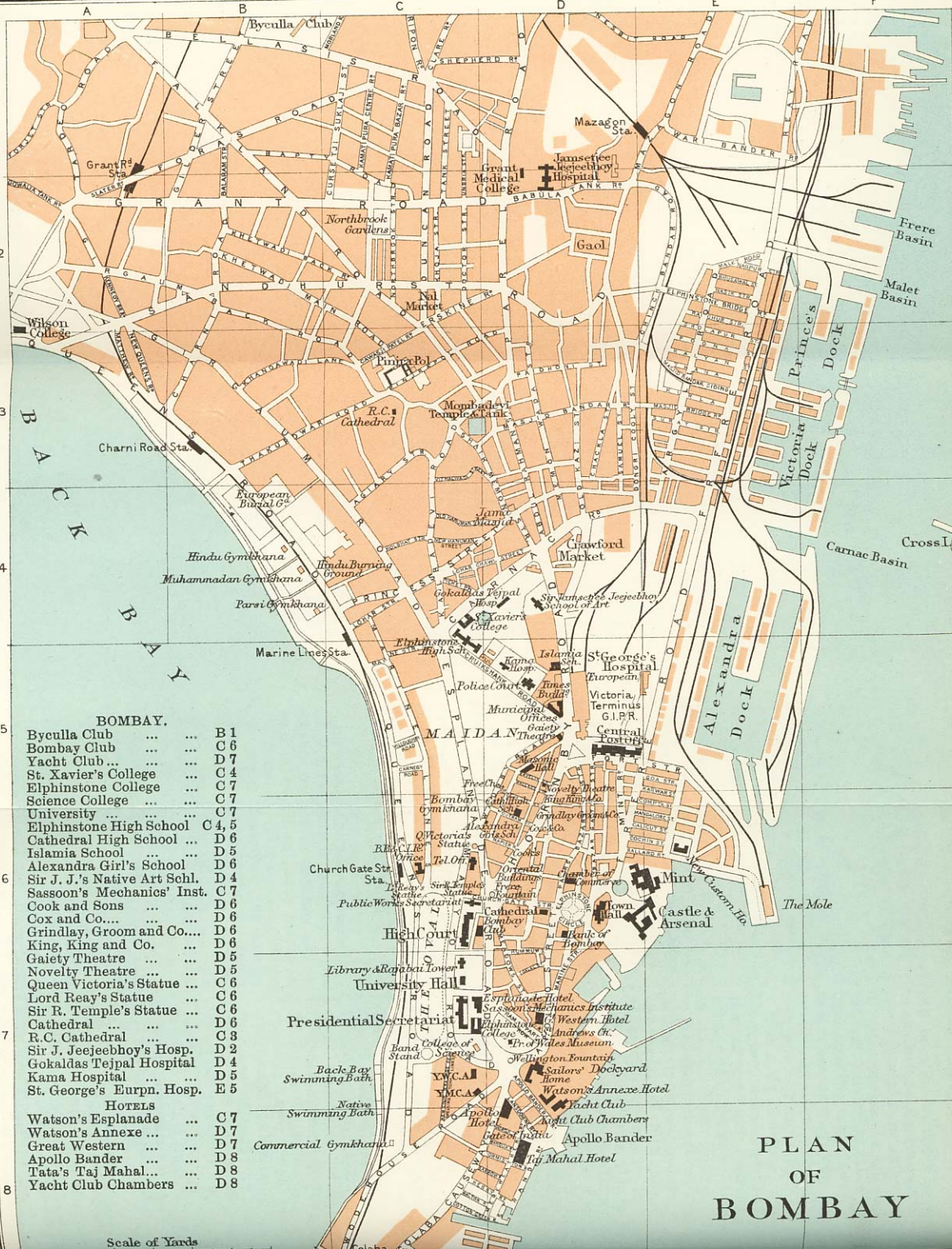


ARABIAN SEA

ISLAND OF BOMBAY

English Miles





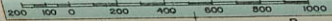
BOMBAY.

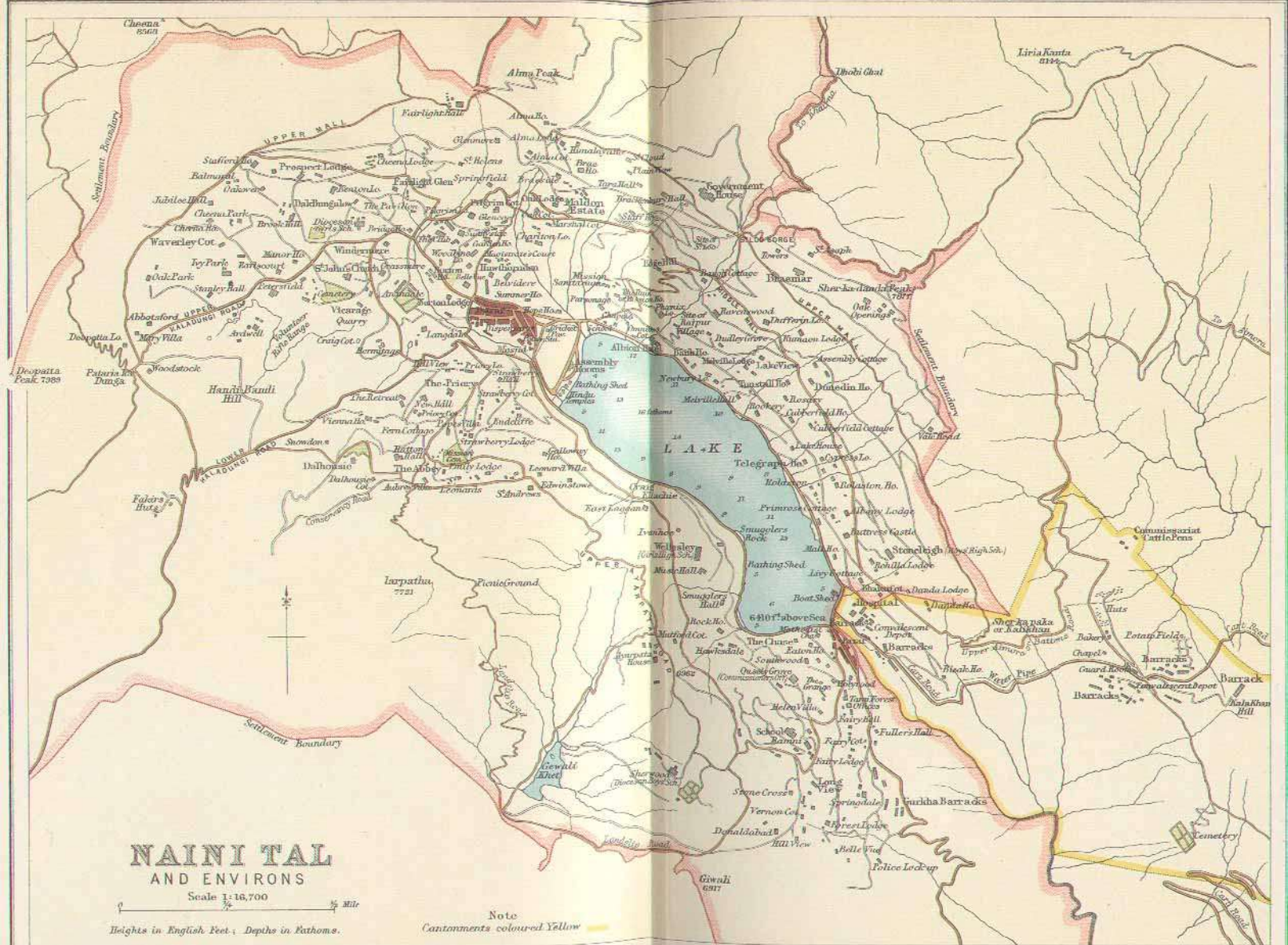
- Byculla Club B 1
- Bombay Club C 6
- Yacht Club D 7
- St. Xavier's College C 4
- Elphinstone College C 7
- Science College C 7
- University C 7
- Elphinstone High School C 4, 5
- Cathedral High School ... D 6
- Islamia School D 5
- Alexandra Girl's School ... D 6
- Sir J. J.'s Native Art Schl. D 4
- Sassoon's Mechanics' Inst. C 7
- Cook and Sons D 6
- Cox and Co. D 6
- Grindlay, Groom and Co. ... D 6
- King, King and Co. D 6
- Gaiety Theatre D 5
- Novelty Theatre D 5
- Queen Victoria's Statue ... C 6
- Lord Reay's Statue C 6
- Sir R. Temple's Statue C 6
- Cathedral D 6
- R. C. Cathedral C 3
- Sir J. Jeejeebhoy's Hosp. D 2
- Gokaldas Tejpal Hospital D 4
- Kama Hospital D 5
- St. George's Eurpn. Hosp. E 5

- HOTELS**
- Watson's Esplanade C 7
- Watson's Annexe D 7
- Great Western D 7
- Apollo Bander D 8
- Tata's Taj Mahal... .. D 8
- Yacht Club Chambers D 8

**PLAN
OF
BOMBAY**

Scale of Yards





NAINITAL AND ENVIRONS

Scale 1:16,700

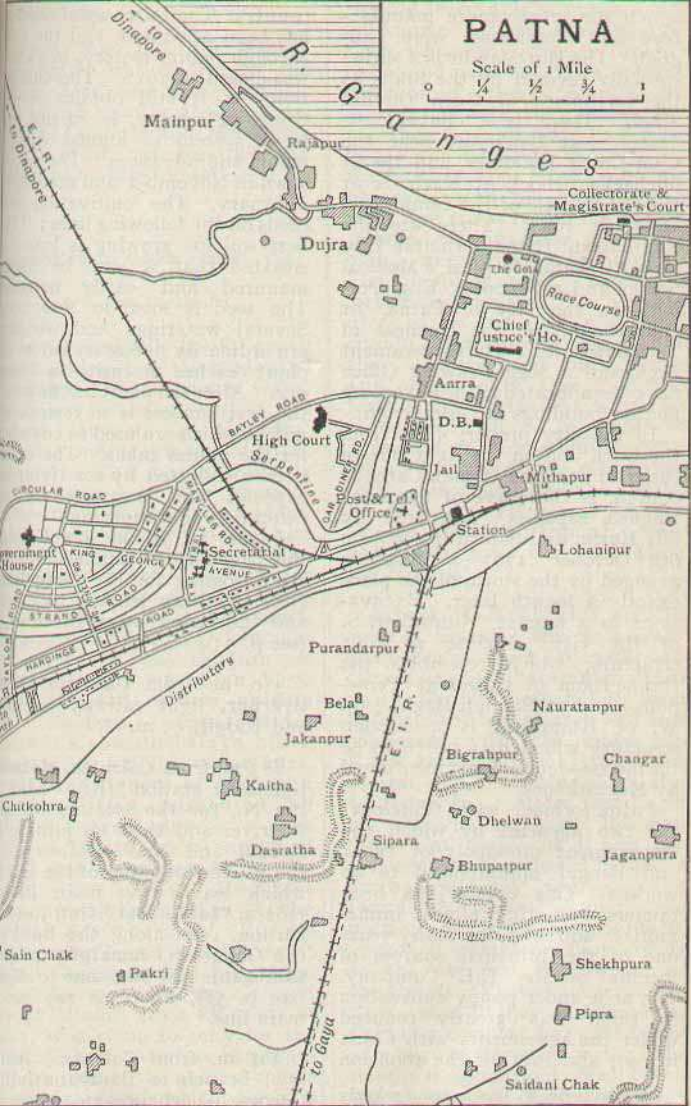
Heights in English Feet; Depths in Fathoms.

Note
Cantonments coloured Yellow

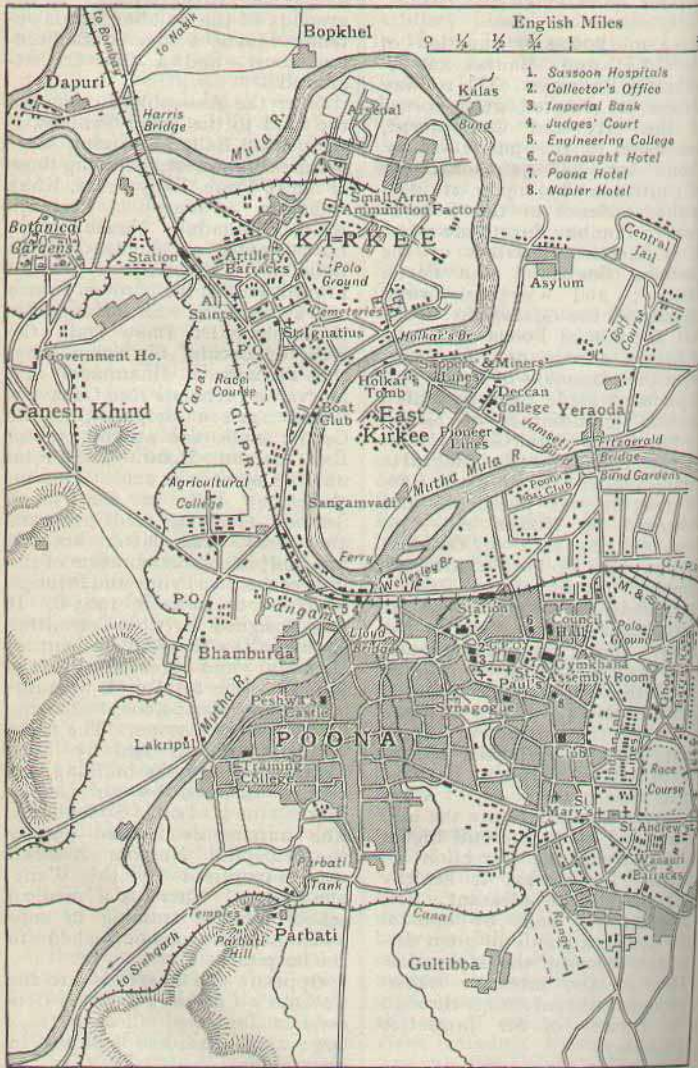
PATNA

Scale of 1 Mile

$\frac{1}{4}$ $\frac{1}{2}$ $\frac{3}{4}$



POONA and KIRKEE



SIMLA AND JUTOGH

Scale 1:39,050
Feet

Contours outlined in Yellow

Contours outlined in Yellow

