



GROUND WATER QUALITY IN SHALLOW AQUIFERS OF INDIA

CENTRAL GROUND WATER BOARD
MINISTRY OF WATER RESOURCES
GOVERNMENT OF INDIA

FARI DABAD
2010

GROUND WATER QUALITY IN SHALLOW AQUIFERS OF INDIA



CENTRAL GROUND WATER BOARD
MINISTRY OF WATER RESOURCES
GOVERNMENT OF INDIA

FARIDABAD
2010

FOREWORD

Ground water has become one of the important sources of water for meeting the requirements of various sectors in the country in the last few decades. It plays a vital role in India's economic development and in ensuring its food security. The rapid pace of agricultural development, industrialization and urbanization has resulted in the over-exploitation and contamination of ground water resources in parts of the country, resulting in various adverse environmental impacts and threatening its long-term sustainability.

The ground water available in the country, in general, is potable and suitable for various usage. However, localized occurrence of ground water having various chemical constituents in excess of the limits prescribed for drinking water use has been observed in almost all the states. The commonly observed contaminants such as Arsenic, Fluoride and Iron are geogenic, whereas contaminants such as nitrates, phosphates, heavy metals etc. owe their origin to various human activities including domestic sewerage, agricultural practices and industrial effluents.

The quality aspects of ground water in the country is being monitored by the Central Ground Water Board through a network of about 15500 ground water observation wells, from which samples are collected and analyzed during the month of May every year. Ground water quality data is also being collected by the Board as part of its other activities such as ground water management studies, exploratory drilling programme, special studies on water quality etc.

In view of the increasing concerns about the deterioration in ground water quality and as a follow up of one of the important recommendations of the 2nd meeting of the Advisory Council on Artificial Recharge to Ground Water during September 2007, a report entitled 'Ground Water Quality in Shallow Aquifers of India' has been prepared by Central Ground Water Board. The report attempts to summarize various aspects of ground water quality in the shallow aquifers in the country with special reference to six parameters viz. salinity, chloride, arsenic, fluoride, iron and nitrate. Maps demarcating water quality 'hot spots', where the concentrations of these parameters are in excess of the limits prescribed by the Bureau of Indian Standards (BIS) for drinking water use, form an important part of this report. This report is the compilation of the enormous data collected during various studies of CGWB over the last several years.

The dedicated efforts of the officers of the Board for compilation of the data and for preparation of the report deserve appreciation. This report, I am sure, will help in a better understanding of the quality aspects of ground water resources and will be a valuable guide to planners, policy makers, administrators and all other stakeholders alike for optimal development and management of this precious resource.

B M Jha
Chairman
Central Ground Water Board

CONTENTS

FOREWORD

1.0	INTRODUCTION	1
2.0	HYDROGEOLOGY	1
2.1	POROUS FORMATION	
2.2	FISSURED FORMATION	
3.0	HYDROCHEMISTRY	2
3.1	CHEMISTRY OF RAINWATER	
3.2	CHEMISTRY OF SURFACE WATER	
3.3	CHEMISTRY OF GROUND WATER	
4.0	GROUND WATER MONITORING	3
5.0	SUITABILITY OF GROUND WATER	4
6.0	GROUND WATER QUALITY SCENARIO IN INDIA	5
7.0	GROUND WATER QUALITY HOT SPOTS IN UNCONFINED AQUIFERS OF INDIA	5
7.1	ELECTRICAL CONDUCTANCE (SALINITY)	
7.2	CHLORIDE	
7.3	FLUORIDE	
7.4	IRON	
7.5	ARSENIC	
7.6	NITRATE	

Annexures

I	Locations Having Fluoride > 1.5 mg/litre in Ground Water in Different States/UT of India	15
II	Locations Having Iron > 1.0 mg/litre in Ground Water in Different States/UT of India	35
III A	Affected Blocks of High Arsenic (>0.05 mg/litre) in Ground Water in Bihar & West Bengal	59
III B	Locations of High Arsenic (>0.05 mg/litre) in Ground Water in Assam, Chhattisgarh & U.P.	62
IV	Location having Nitrate >45 mg/l in Ground Water in different States	64

Plates

I	: Electrical Conductivity in Ground Water
II	: Chloride in Ground Water
III	: Fluoride in Ground Water (>1.5 mg/l)
IV	: Iron in Ground Water (>1.0 mg/l)
V	: Blocks / Locations of Arsenic in Ground Water (>0.05 mg/l)
VI	: Nitrate in Ground Water (> 45 mg/l)

GROUND WATER QUALITY IN SHALLOW AQUIFERS OF INDIA

1.0 INTRODUCTION

Ground water is an essential and vital component of our life support system. The ground water resources are being utilized for drinking, irrigation and industrial purposes. However, due to rapid growth of population, urbanization, industrialization and agriculture activities, ground water resources are under stress. There is growing concern on the deterioration of ground water quality due to geogenic and anthropogenic activities.

India is a vast country with varied hydrogeological situations resulting from diversified geological, climatological and topographic settings. Water-bearing rock formations (aquifers), range in age from Archaean to Recent. The natural chemical composition of ground water is influenced predominantly by type & depth of soils and subsurface geological formations through which ground water passes. Ground water quality is also influenced by contribution from the atmosphere and surface water bodies.

Quality of ground water is also influenced by anthropogenic factors. For example, overexploitation of ground water in coastal regions may result in sea water ingress and consequent increase in salinity of ground water and excessive use of fertilizers and pesticides in agriculture and improper disposal of urban/industrial waste can cause contamination of ground water resources.

Ground water contains a wide variety of dissolved inorganic chemical constituents in various concentrations, resulting from chemical and biochemical interactions between water and the geological materials. Inorganic contaminants including salinity, chloride, fluoride, nitrate, iron and arsenic are important in determining the suitability of ground water for drinking purposes.

2.0 HYDROGEOLOGY

Behaviour of ground water in the Indian sub-continent is highly complicated due to the occurrence of diversified geological formations with considerable lithological and chronological variations, complex tectonic framework, climatological dissimilarities and various hydrochemical conditions. Broadly two groups of rock formations have been identified, depending on characteristically different hydraulics of ground water viz. Porous Formations and Fissured Formations.

2.1 POROUS FORMATIONS

Porous formations have been further subdivided into Unconsolidated and Semi – consolidated formations. The areas covered by alluvial sediments of river basins, coastal and deltaic tracts constitute the unconsolidated formations. These are by far the most significant ground water reservoirs for large scale and extensive development. The hydrogeological environment and ground water regime in the Indo-Ganga-Brahmaputra basin indicate the existence of potential aquifers having enormous fresh ground water resources.

The semi-consolidated formations occur mostly in narrow valleys or structurally faulted basins. The Gondwanas, Lathis, Tipams, Cuddalore sandstones and their equivalents are the most extensive productive aquifers. Under favourable situations, these formations give rise to free flowing wells. In select tracts of northeastern India, these water-bearing formations are quite productive. The Upper Gondwanas, which are generally arenaceous, constitute prolific aquifers.

2.2 FISSURED FORMATIONS

The Fissured or consolidated formations occupy almost two-thirds of the country. Consolidated formations other than vesicular volcanic rocks have negligible primary porosity. From the hydrogeological point of view, fissured rocks are broadly classified into four types viz. Igneous and

metamorphic rocks excluding volcanic and carbonate rocks, volcanic rocks, consolidated sedimentary rocks excluding carbonate rocks and Carbonate rocks.

- i) Igneous and metamorphic rocks excluding volcanic and carbonate rocks:-The most common rock types are granites, gneisses, charnockites, khondalites, quartzites, schists and associated phyllites, slates, etc. These rocks possess negligible primary porosity but attain porosity and permeability due to fracturing and weathering. Ground water yield depends on rock type and possibly on the grade of metamorphism.
- ii) Volcanic rocks:-The predominant types of the volcanic rocks are the basaltic lava flows of Deccan Plateau. Water bearing properties of different flow units control ground water occurrence and movement in Deccan Traps. The Deccan Traps have usually poor to moderate permeabilities depending on the presence of primary and secondary pore spaces including vesicles/fractures.
- iii) Consolidated sedimentary rocks excluding carbonate rocks:-Consolidated sedimentary rocks occur in Cuddapahs, Vindhyan and their equivalents. These formations consist of conglomerates, sandstones, shales, slates and quartzites. The presence of bedding planes, joints, contact zones and fractures controls the ground water occurrence, movement and yield potential of aquifers.
- iv) Carbonate rocks:- Limestones in the Cuddapah, Vindhyan and Bijawar groups of rocks dominates the carbonate rocks other than the marbles and dolomites. In carbonate rocks, the circulation of water creates solution cavities thereby increasing the permeability of the aquifers. Solution activity leads to widely contrasting permeability within short distances in such rocks

3.0 HYDROCHEMISTRY

Hydrochemistry is an interdisciplinary science that deals with the chemistry of water in the natural environment. Professional fields such as chemical hydrology, aqueous chemistry, hydrochemistry, water chemistry and hydro-geochemistry are all more or less synonyms. The classical use of chemical characteristics in chemical hydrology is to provide information about the regional distribution of water qualities. At the same time, hydrochemistry has a potential use for tracing the origin and history of water. The hydrochemistry can also be of immense help in yielding information about the environment through which water has circulated. Hydrochemistry can be helpful in knowing about residence times, flow paths and aquifer characteristics as the chemical reactions are time and space dependent. It is essential to study the entire system like atmospheric water (rainwater), surface water and ground water simultaneously in evaluating their hydrochemistry and pollution effect.

3.1 CHEMISTRY OF RAINWATER

The atmosphere is composed of water vapors, dust particles and various gaseous components such as N_2 , O_2 , CO_2 , CH_4 , CO , SO_x , NO_x etc. Pollutants in the atmosphere can be transported long distances by the wind. These pollutants are mostly washed down by precipitation and partly as dry fall out. Composition of rainwater is determined by the source of water vapors and by the ion, which are taken up during transport through the atmosphere. In general, chemical composition of rainwater shows that rainwater is only slightly mineralized with specific electrical conductance (EC) generally below $50 \mu S/cm$, chloride below $5 mg/l$ and HCO_3 below $10 mg/l$. Among the cations, concentration of Ca, Mg, Na & K vary considerably but the total cations content is generally below $15 mg/l$ except in samples contaminated with dust. The concentration of sulphates and nitrates in rainwater may be high in areas near industrial hubs.

3.2 CHEMISTRY OF SURFACE WATER

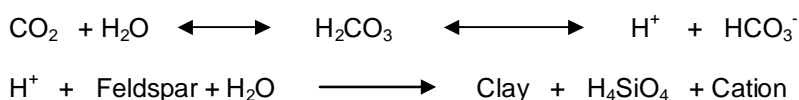
Surface water is found extremely variable in its chemical composition due to variations in relative contributions of ground water and surface water sources. The mineral content in river water usually bears an inverse relationship to discharge. The mineral content of river water tends to increase from source to mouth, although the increase may not be continuous or uniform. Other factors like discharge of city wastewater, industrial waste and mixing of waters can also affect the nature and concentration of minerals in surface water. Among anions, bicarbonates are the most important

and constitute over 50% of the total anions in terms of milli equivalent per liter (meq/l). In case of cations, alkaline earths or normally calcium predominates but with increasing salinity the hydrochemical facies tends to change to mixed cations or even to Na-HCO₃ type.

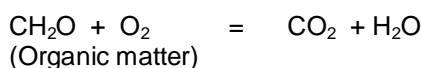
3.3 CHEMISTRY OF GROUND WATER

The downward percolating water is not inactive, and it is enriched in CO₂. It can also act as a strong weathering agent apart from general solution effect. Consequently, the chemical composition of ground water will vary depending upon several factors like frequency of rain, which will leach out the salts, time of stay of rain water in the root-zone and intermediate zone, presence of organic matter etc. It may also be pointed out that the water front does not move in a uniform manner as the soil strata are generally quite heterogeneous. The movement of percolating water through larger pores is much more rapid than through the finer pores. The overall effect of all these factors is that the composition of ground water varies from time to time and from place to place.

Before reaching the saturated zone, percolating water is charged with oxygen and carbon dioxide and is most aggressive in the initial stages. This water gradually loses its aggressiveness, as free CO₂ associated with the percolating water gets gradually exhausted through interaction of water with minerals.



The oxygen present in this water is used for the oxidation of organic matter that subsequently generates CO₂ to form H₂CO₃. This process goes on until oxygen is fully consumed.



Apart from these reactions, there are several other reactions including microbiological mediated reactions, which tend to alter the chemical composition of the percolating water. For example, the bicarbonate present in most waters is derived mostly from CO₂ that has been extracted from the air and liberated in the soil through biochemical activity. Some rocks serve as sources of chloride and sulphate through direct solution. The circulation of sulphur, however, may be greatly influenced by biologically mediated oxidation and reduction reactions. Chloride circulation may be a significant factor influencing the anion content in natural water.

4.0 GROUND WATER QUALITY MONITORING

The International Standard Organization (ISO) has defined monitoring as, "The programmed process of samplings, measurements and subsequent recording or signaling or both, of various water characteristics, often with the aim of assessing, conformity to specified objectives". A systematic plan for conducting water quality monitoring is called Monitoring Programme, which includes monitoring network design, preliminary survey, resource estimation, sampling, analysis, data management & reporting.

Monitoring of ground water quality is an effort to obtain information on chemical quality through representative sampling in different hydrogeological units. Ground Water is commonly tapped from phreatic aquifers through dugwells in a major part of the country and through springs and hand pumps in hilly areas. The main objective of ground water quality monitoring programme is to get information on the distribution of water quality on a regional scale as well as create a background data bank of different chemical constituents in ground water.

Central Ground Water Board has been monitoring the chemical quality of ground water in the country since 1974. The chemical quality of shallow ground water is being monitored by Central Ground Water Board once in a year (April/May) through a network of 15640 observation wells located all over the country. The state-wise distribution of observation wells being monitored by CGWB is given in Table 1.

TABLE-1 STATEWISE DISTRIBUTION OF OBSERVATION WELLS

Sr. No.	State	No. of Observation Wells (as on 31.03.08)
STATES		
1	Andhra Pradesh	981
2	Arunachal Pradesh	19
3	Assam	381
4	Bihar	373
5	Chhattisgarh	516
6	Delhi	87
7	Goa	53
8	Gujarat	966
9	Haryana	426
10	Himachal Pradesh	85
11	Jammu & Kashmir	206
12	Jharkhand	208
13	Karnataka	1499
14	Kerala	864
15	Madhya Pradesh	1325
16	Maharashtra	1496
17	Manipur	25
18	Meghalaya	38
19	Nagaland	17
20	Orissa	1214
21	Punjab	261
22	Rajasthan	1373
23	Tamil Nadu	906
24	Tripura	42
25	Uttar Pradesh	1218
26	Uttarakhand	44
27	West Bengal	909
Union Territories		
1	Andaman & Nicobar	63
2	Chandigarh	16
3	Dadra & Nagar Haveli	10
4	Daman & Diu	4
5	Pondicherry	15
	Total	15,640

Apart from these observation wells, the quality of ground water tapping unconfined aquifers is also being monitored during various studies such as ground water management studies and special studies taken up in different areas by the Board as per its Annual Action Plans.

5.0 SUITABILITY OF GROUND WATER FOR DRINKING

One of the main objectives of the ground water quality monitoring is to assess the suitability of ground water for drinking purposes. The physical and chemical quality of ground water is important in deciding its suitability for drinking purposes. As such the suitability of ground water for potable uses with regard to its chemical quality has to be deciphered and defined on the basis of the some vital characteristics of the water. Bureau of Indian Standards (BIS) formally known as Indian Standard Institute (ISI) vide its document IS: 10500:1991, Edition 2.2 (2003-09) has recommended the quality standards for drinking water and these have been used for finding the suitability of ground water. On this basis of classification, the natural ground water of India has been categorized as desirable, permissible and unfit for human consumption.

From the analytical results it is seen that majority of water samples collected from observation wells of CGWB in a major part of the country fall under desirable or permissible category and hence are suitable for drinking purposes. However, a small percentage of well waters are found to have concentrations of some constituents beyond the permissible limits. Such waters are not fit for human consumption and are likely to be harmful to health on continuous use.

6.0 GROUND WATER QUALITY SCENARIO IN INDIA

The ground water samples collected from dug wells and hand pumps tapping phreatic aquifers are analyzed for all the major inorganic parameters. Based on the results, it is found that ground water of the country are mostly of calcium bicarbonate (Ca-HCO₃) type when the total salinity of water is below 500 mg/l (corresponding to electrical conductance of 750 μS/cm. at 25^oC). They are of mixed cations and mixed anion type when the electrical conductance is between 750 and 3000μS/cm and waters with electrical conductance above 3000 μS/cm are of sodium chloride (Na-Cl) type. However, other types of water are also found among these general classifications, which may be due to the local variations in hydrochemical environments and man's influence directly and indirectly. Nevertheless, occurrence of high concentrations of some water quality parameters such as salinity, chloride, fluoride, iron, arsenic and nitrate have been observed in some pockets in few states of the country.

7.0 GROUND WATER QUALITY HOT SPOTS IN UNCONFINED AQUIFERS OF INDIA

Unconfined aquifers are extensively tapped for water supply across the country therefore, its quality is of paramount importance. The chemical parameters like TDS, Chloride, Fluoride, Iron, Arsenic and Nitrate etc are main constituents defining the quality of ground water in unconfined aquifers. Therefore, presence of these parameters in ground water beyond the permissible limit in the absence of alternate source has been considered as ground water quality hotspots.

Ground water quality hot spot maps of the country have been prepared depicting six main parameters based on their distribution shown on the separate maps. These maps depict the areal distribution of the following constituents in ground water tapping the unconfined aquifers.

- I. Electrical Conductivity
- II. Chloride
- III. Fluoride (>1.5 mg/litre)
- IV. Iron (>1.0 mg/litre)
- V. Arsenic (>0.05 mg/litre)
- VI. Nitrate (>45 mg/litre)

Maps depicting distribution of electrical conductance (salinity) and chloride are regional in nature and have contours, whereas fluoride, iron, & nitrate are depicted as hot spots/ locations having concentrations exceeding the permissible limit prescribed by Bureau of Indian Standards for drinking water.

In case of West Bengal & Bihar, Arsenic affected blocks have been identified based on the findings of Task Force/ State Government agencies. They have adopted the permissible limit as 0.05 mg/litre based on originally published standard (1983) of BIS. Uttar Pradesh, Assam & Chhattisgarh States have not declared blocks affected by Arsenic (Unlike Bihar & West Bengal). Hence, Arsenic concentrations in excess of 0.05mg/l have been shown as affected blocks on the map (West Bengal and Bihar states) and point values for other states (Uttar Pradesh, Assam & Chhattisgarh) based on findings of Central Ground Water Board and State agencies.

7.1 ELECTRICAL CONDUCTANCE (SALINITY)

Salinity is the saltiness or dissolved salt contents of a water body. Salt content is an important factor in water use. Salinity can be technically defined as the total mass in grams of all the

dissolved substances per Kilogram of water. Different substances dissolve in water giving it taste and odour. In fact, humans and other animals have developed senses which are, to a degree, able to evaluate the potability of water, avoiding water that is too salty or putrid.

Salinity always exists in ground water but in variable amounts. It is mostly influenced by aquifer material, solubility of minerals, duration of contact and factors such as the permeability of soil, drainage facilities, quantity of rainfall and above all, the climate of the area.

The salinity of ground water in coastal areas may be due to air borne salts originating from air water interface over the sea and also due to over pumping of fresh water which overlays saline water in coastal aquifer systems.

BIS has recommended a drinking water standard for total dissolved solids a limit of 500mg/l (corresponding to about EC of 750 $\mu\text{S/cm}$ at 25 $^{\circ}\text{C}$) that can be extended to a TDS of 2000mg/l (corresponding to about 3000 $\mu\text{S/cm}$ at 25 $^{\circ}\text{C}$) in case of no alternate source. Water having TDS more than 2000 mg/litre are not suitable for drinking uses. In plate 1, the EC values (in $\mu\text{S/cm}$ at 25 $^{\circ}\text{C}$) of ground water from observation wells have been used to show distribution patterns of salinity in different ranges of suitability for drinking purposes. It is apparent from the map that majority of the waters having EC values less than 750 $\mu\text{S/cm}$ at 25 $^{\circ}\text{C}$ occur mostly in the states of J & K, Himachal Pradesh, Uttarakhand, N-Uttar Pradesh, Kerala, Sikkim, Chhattisgarh, Orissa, Western Ghats of Maharashtra & Karnataka and North- Eastern states of the country.

Water with EC ranging between 750 and 3000 $\mu\text{S/cm}$ at 25 $^{\circ}\text{C}$ falling under 'permissible' range are confined mainly to parts of Uttar Pradesh, Madhya Pradesh, Bihar, West Bengal, Andhra Pradesh, Karnataka, Tamil Nadu, Maharashtra, Jharkhand, Punjab & Manipur states.

However, in some cases, relatively high values of EC in excess of 3000 $\mu\text{S/cm}$ are observed in many parts of the country. Table 2 shows the list of districts affected by high EC water (EC > 3000 $\mu\text{S/cm}$) and these areas are water quality hot spots from salinity point of view.

Table-2: Districts Affected By Salinity In Ground Water In Different States Of India

S. No.	State	Parts of districts having EC > 3000 $\mu\text{S/cm}$.
1.	Andhra Pradesh	Anantapur, Chittoor*, Kurnool, Kadapa (Cuddapah), Nellore, Prakasam, Guntur, Mahbubnagar, Nalgonda, Krishna, Khammam, Warangal, Medak, East Godavari, Srikakulam, Visakhapatnam
2.	Delhi	North West, West, South West
3.	Gujarat	Ahmadabad, Amreli, Anand, Bharuch, Bhavnagar, Banaskantha, Dohad, Porbandar, Jamnagar, Junagadh, Kachchh, Kheda, Mehsana, Navsari, Patan, Panchmahals, Rajkot, Sabarkantha, Surendranagar, Surat, Vadodara,
4.	Haryana	Bhiwani, Faridabad, Fatehabad, Gurgaon, Hissar, Jhajjar, Kaithal, Mahendragarh, Panipat, Rewari, Rohtak, Sirsa, Sonapat, Yamunanagar*
5.	Himachal Pradesh	Mandi*
6.	Karnataka	Bijapur, Bagalkot, Belgaun, Bellary, Chitradurga, Chikmagalur, Davangiri, Dharwar, Gadag, Gulburga, Hassan*, Haveri, Mandya*, Raichur, Udupi
7.	Kerala	Palakkad*
8.	Maharashtra	Ahmadnagar, Aurangabad*, Akola, Amravati, Beed*, Buldana, Chandrapur, Dhule*, Jalna, Jalgaon, Nagpur*, Nasik, Parbhani, Raigarh*, Satara, Solapur*, Wardha
9.	Madhya Pradesh	Bhind, Indore, Jhabua*, Sheopur*, Ujjain

S. No.	State	Parts of districts having EC > 3000 µS/cm.
10.	Orissa	Jagatsinghpur*
11	Punjab	Bhathinda, Firozpur, Faridkot, Gurudaspur*, Mansa, Muktsar, Patiala*, Sangrur
12.	Rajasthan	Ajmer, Alwar, Barmer, Bharatpur, Bhilwara, Bundi, Bikaner, Churu, Chittaurgarh, Dhaulpur, Dausa, Ganganagar, Hanumangarh, Jaipur, Jaisalmer, Jalor, Jhunjhununn, Jodhpur, Karoli, Nagaur, Neemuch, Pali, RajaSamand, Sirohi, Sikar, Sawai Madhopur, Tonk, Udaipur
13.	Tamil Nadu	Coimbatore, Chennai, Cuddalore, Dindigul, Dharmapuri, Erode, Pudukkottai, Ramanathapuram, Salem, Karur, Namakkal, Perambalur, Thiruvannamalai, Tiruchirapalli, Thanjavur, Thoothukkudi, Tirunelveli, Theni*, Vellore, Villupuram, Virudhanagar
14.	Uttar Pradesh	Agra, Allahabad*, Aligarh, Hamirpur*, Hathras, Jyotibaphulenagar*, Mathura
15.	West Bengal	Bankura*, Haora, Medinipur, N-24 Pargana, S- 24 Parganas

Source: CGWB, March 2008
* present in Minor/ local spots

7.2 CHLORIDE

Chloride is present in all natural waters, mostly at low concentrations. It is highly soluble in water and moves freely with water through soil and rock. In ground water the chloride content is mostly below 250 mg/l except in cases where inland salinity is prevalent and in coastal areas.

BIS (Bureau of Indian Standard) have recommended a desirable limit of 250 mg /l of chloride in drinking water; this concentration limit can be extended to 1000 mg/l of chloride in case no alternative source of water with desirable concentration is available. However ground water having concentration of chloride more than 1000 mg /l are not suitable for drinking purposes.

In plate 2, the concentration of chloride (in mg/litre) in ground water from observation wells have been used to show distribution patterns of chloride in different ranges of suitability. It is apparent from the map that majority of the samples having chloride values less than 250 mg/litre are found mostly in the states of J & K, Himachal Pradesh, Uttarakhand, Uttar Pradesh, Bihar, Jharkhand, Chhattisgarh, Orissa, M.P, Kerala, Maharashtra, West Bengal, North- Punjab, Sikkim & North-Eastern states.

Water with chloride ranging between 250 and 1000 mg/l falling under 'permissible' range are confined mostly to parts of Maharashtra, Western M.P, Southern Punjab, Southern West Bengal, Karnataka, Andhra Pradesh and Western Uttar Pradesh.

Relatively high values of Chloride (>1000 mg/litre) are observed in few parts of the country. Table 3 shows the statewise list of districts affected by high chloride water (>1000 mg/litre) and these areas are water quality hot spots from point of view of chloride.

Table-3: Districts Having Chloride Concentration more than 1000 mg/litre in Ground Water in India

Sr. No	State	Parts of district having Chloride > 1000 mg/litre
1.	Andhra Pradesh	E-Godavari, Prakasam, Nellore, Guntur, Mahbubnagar, Nalgonda, Kadappa, Krishna, Khammam, Kurnool, Medak*, Warangal, Srikakulam*
2.	Delhi	North West, West, South West
3.	Gujarat	Ahmadabad, Amreli, Anand, Bharuch, Bhavnagar, Banaskantha, Dohad, Porbandar, Jamnagar, Junagadh, Kachchh, Mehsana, Patan, Panchmahals, Rajkot, Sabarkantha, Surendranagar, Surat, Vadodara,

4.	Haryana	Bhiwani, Gurgaon, Jhajjar, Mahendragarh, Rohtak, Sirsa*, Sonipat
5.	Karnataka	Bagalkot, Belgaum, Bellary, Dharwar, Gadag, Gulbarga, Raichur
6.	Madhya Pradesh	Bhind*, Ujjain*
7.	Maharashtra	Ahmadnagar*, Chandrapur, Jalna, Nagpur*, Satara
8.	Orissa	Jagatsinghpur
9.	Punjab	Ferozepur*
10.	Rajasthan	Barmer, Bharatpur, Bikaner, Bundi*, Churu, Chittaurgarh, Dausa, Ganganagar, Hanumangarh, Jaipur, Jaisalmer, Jalor, Jhunjhununn, Jodhpur, Karauli, Nagaur, Pali, Sirohi, Sawaimadhampur, Nagaur, Sikar, Tonk, Udaipur
11.	Tamil Nadu	Chennai, Cuddalore, Coibatore*, Karur, Pudukkottai, Thoothukkudi, Ramanathapuram, Namakkal, Shivaganga, Salem, Thirunamalai, Tirunelveli, Tiruvarur*, Thanjavur*, Vellore, Virudhanagar,
12.	Uttar Pradesh	Aligarh*, Agra*, Hathras*, Mathura
13.	West Bengal	Haora, N-24 Pargana*, S-24 Parganas*

Source: CGWB, March 2008

* present in minor/local spots

7.3 FLUORIDE

Fluorine is a fairly common element but it does not occur in the elemental state in nature because of its high reactivity. Fluorine is the most electronegative and reactive of all elements that occur naturally within many type of rock. It exists in the form of fluorides in a number of minerals of which fluorspar, cryolite, fluorite and fluorapatite are the most common. Fluorite (CaF_2) is a common fluoride mineral.

Most of the fluoride found in groundwater is naturally occurring from the breakdown of rocks and soils or weathering and deposition of atmospheric particles. Most of the fluorides are sparingly soluble and are present in ground water in small amounts. The occurrence of fluoride in natural water is affected by the type of rocks, climatic conditions, nature of hydrogeological strata and time of contact between rock and the circulating ground water. Presence of other ions, particularly bicarbonate and calcium ions also affects the concentration of fluoride in ground water.

It is well known that small amounts of fluoride (less than 1.0 mg/l) have proven to be beneficial in reducing tooth decay. Community water supplies commonly are treated with NaF or fluorosilicates to maintain fluoride levels ranging from 0.8 to 1.2 ppm to reduce the incidence of *dental carries*. However, high concentrations such as 1.5 mg/l of F and above have resulted in staining of tooth enamel while at still higher levels of fluoride ranging between 5.0 and 10 mg/l, further pathological changes such as stiffness of the back and difficulty in performing natural movements may take place.

BIS has recommended an upper desirable limit of 1.0 mg/l of F^- as desirable concentration of fluoride in drinking water, which can be extended to 1.5 mg/l of F in case no alternative source of water is available. Water having fluoride concentration of more than 1.5 mg/l are not suitable for drinking purposes.

The fluoride content in ground water from observation wells in a major part of the country is found to be less than 1.0 mg/l. The distribution of ground water samples with fluoride concentration more than 1.5 mg/l have been depicted on the map (Plate III). It is observed that there are several locations in the States of Andhra Pradesh, Gujarat, Karnataka, Madhya Pradesh, Rajasthan, Chattisgarh, Haryana, Orissa, Punjab, Haryana, Uttar Pradesh West Bengal, Bihar, Delhi, Jharkahnd, Maharashtra, and Assam where the fluoride in ground water exceeds 1.5 mg/l. These locations are marked with serial numbers indicating specific details like District, Location and fluoride content of observation well in the State (Annexure-I). The list of districts showing localized occurrence of fluoride in ground water in excess of 1.5mg/l is given in table 4.

Table 4: Districts Showing Localized Occurrence of Fluoride (>1.5mg/litre) in Ground Water in India

Sl. No	State	Parts of Districts having F > 1.5mg/litre
1.	Andhra Pradesh	Adilabad, Anantpur, Chittoor, Guntur, Hyderabad, Karimnagar, Khammam, Krishna, Kumool, Mahbubnagar, Medak, Nalgonda, Nellore, Prakasam, Ranga Reddy, Visakhapatnam, Vizianagaram, Warangal, West Godavari
2.	Assam	Goalpara, Kamrup, Karbi Anglong, Nagaon,
3.	Bihar	Aurangabad, Banka, Buxar, Jamui, Kaimur(Bhabua), Munger, Nawada, Rohtas, Supaul
4.	Chhattisgarh	Bastar, Bilaspur, Dantewada, Janjgir-Champa, Jashpur, Kanker, Korba, Koriya, Mahasamund, Raipur, Rajnandgaon, Surguja
5.	Delhi	East Delhi, North West Delhi, South Delhi, South West Delhi, West Delhi
6.	Gujarat	Ahmadabad, Amreli, Anand, Banaskantha, Bharuch, Bhavnagar, Dohad, Junagadh, Kachchh, Mehsana, Narmada, Panchmahals, Patan, Rajkot, Sabarkantha, Surat, Surendranagar, Vadodara,
7.	Haryana	Bhiwani, Faridabad, Gurgaon, Hissar, Jhajjar, Jind, Kaithal, Kurushetra, Mahendragarh, Panipat, Rewari, Rohtak, Sirsa, Sonapat
8.	Jammu & Kashmir	Rajauri, Udhampur
9.	Jharkhand	Bokaro, Giridih, Godda, Gumla, Palamu, Ranchi
10.	Karnataka	Bagalkot, Bangalore, Belgaun, Bellary, Bidar, Bijapur, Chamarajanagar, Chikmagalur, Chitradurga, Davangere, Dharwad, Gadag, Gulburga, Haveri, Kolar, Koppal, Mandya, Mysore, Raichur, Tumkur
11.	Kerala	Palakkad
12.	Maharashtra	Amravati, Chandrapur, Dhule, Gadchiroli, Gondia, Jalna, Nagpur, Nanded
13.	Madhya Pradesh	Bhind, Chhatarpur, Chhindwara, Datia, Dewas, Dhar, Guna, Gwalior, Harda, Jabalpur, Jhabua, Khargaon, Mandsaur, Rajgarh, Satna, Seoni, Shajapur, Sheopur, Sidhi
14.	Orissa	Angul, Balasore, Bargarh, Bhadrak, Bandh, Cuttack, Deogarh, Dhenkanal, Jajpur, Keonjhar, Sonapur
15.	Punjab	Amritsar, Bhatinda, Faridkot, fatehgarh Sahib, Ferozepur, Gurdaspur, Mansa, Moga, Muktsar, Patiala, Sangrur
16.	Rajasthan	Ajmer, Alwar, Banaswara, Barmer, Bharatpur, Bhilwara, Bikaner, Bundi, Chittaurgarh, Churu, Dausa, Dhaulpur, Dungarpur, Ganganagar, Hanumangarh, Jaipur, Jaisalmer, Jalor, Jhunjhunun, Jodhpur, Karauli, Kota, Nagaur, Pali, Rajsamand, Sirohi, Sikar, SawaiMadhopur, Tonk, Udaipur
17.	Tamil Nadu	Coimbatore, Dharmapuri, Dindigul, Erode, Karur, Krishnagiri, Namakkal, Perambalur, Puddukotai, Ramanathapuram, Salem, Sivaganga, Theni, Thiruvannamalai, Tiruchirapally, Vellore, Virudhunagar
18.	Uttar Pradesh	Agra, Aligarh, Etah, Firozabad, Jaunpur, Kannauj, Mahamaya Nagar, Mainpuri, Mathura, Mau
19.	West Bengal	Bankura, Bardhaman, Birbhum, Dakshindinajpur, Malda, Nadia, Purulia, Uttardinajpur

Source: CGWB, March 2008

7.4 IRON

Iron is a common constituent in soil and ground water. It is present in water either as soluble ferrous iron or the insoluble ferric iron. Water containing ferrous iron is clear and colorless because the iron is completely dissolved. When exposed to air, the water turns cloudy due to oxidation of ferrous iron into reddish brown ferric oxide.

The concentration of iron in natural water is controlled by both physico chemical and microbiological factors. It is contributed to ground water mainly from weathering of ferruginous minerals of igneous rocks such as hematite, magnetite and sulphide ores of sedimentary and metamorphic rocks.

The permissible Iron concentration in ground water is less than 1.0 mg/litre as per the BIS Standard for drinking water. The occurrences of iron in ground water beyond permissible limit (> 1.0 mg /litre) have been shown on the maps as point sources (Plate-IV). Each spot shows the serial number indicating the specific details (district, block, location, and concentration) water quality hot spots. These are observed in several pockets of the country. It is based on the chemical analysis of water samples mostly collected from the groundwater observation wells/ springs/ hand pumps. The details of the sampling sources are given in Annexure-II.

On perusal of Plate-IV, it is observed that high concentration of Iron (>1.0 mg/l) in ground water has been found in the states of Andhra Pradesh, Assam, Bihar, Chhattisgarh, Goa, Gujarat, Haryana, Jharkhand, Karnataka, Kerala, Madhya Pradesh, Maharashtra, Manipur, Meghalaya, Orissa, Punjab, Rajasthan, Tamil Nadu, Tripura, Uttar Pradesh, West Bengal & Andaman & Nicobar. The summary list of districts in which iron in ground water is found to exceed the permissible limits for drinking water in localized areas is shown in table 5.

Table 5: Districts Having Localized Occurrence of Iron (>1.0 mg/litre) in Ground Water in India

Sl. No.	State	Parts of Districts having Fe > 1.0 mg/litre
1.	Andaman & Nicobar Island	Andaman
2.	Andhra Pradesh	Adilabad, Chittoor, Cuddapah, Guntur, Hyderabad, Karimnagar, Krishna, Kurnool, Mahbubnagar, Medak, Nalgonda, Nellore, Nizamabad, Ranga Reddy, Visakhapatnam,
3.	Assam	Cachar, Darrang, Dhemaji, Dhubri, Goalpara, Golaghat, Hailakandi, Jorhat, Kamrup, Karbi Anglong, Karimganj, Kokrajhar, Lakhimpur, Morigaon, Nagaon, Nalbari, Sibsagar, Sonitpur
4.	Bihar	Aurangabad, Begusarai, Bhojpur, Buxar, East Champaran, Gopalganj, Katihar, Khagaria, Kishanganj, Lakhiserai, Madhepura, Muzaffarpur, Nawada, Rohtas, Saharsa, Samastipur, Siwan, Supaul, West Champaran
5.	Chhattisgarh	Bastar, Dantewada, Kanker, Koriya,
6.	Goa	North Goa, South Goa
7.	Gujarat	Ahmadabad, Banaskantha, Bhavnagar, Kachchh, Mehsana, Narmada,
8.	Haryana	Ambala, Bhiwani, Faridabad, Fatehabad, Gurgaon, Hissar, Jhajjar, Jind, Kaithal, Karnal, Kurukshetra, Mahendragarh, Panipat, Rohtak, Sirsa, Sonapat, Yamuna Nagar
9.	Jammu & Kashmir	Baramulla, Budgam, Kathua, Kupwara, Pulwama, Srinagar
10.	Jharkhand	Chatra, Deoghar, East Singhbhum, Giridih, Ranchi, West Singhbhum
11.	Karnataka	Bagalkot, Bangalore, Belgaum, Bellary, Bidar, Bijapur, Chikmagalur, Chitradurga, Dakshina Kannada, Davangere, Gulburga, Hassan, Haveri, Kodagu, Kolar, Koppal, Mysore, Raichur, Shimoga, Tumkur, Udupi, Uttara Kannada

Sl. No.	State	Parts of Districts having Fe > 1.0 mg/litre
12.	Kerala	Alappuzha, Ernakulam, Idukki, Kannur, Kasaragod, Kollam, Kottayam, Kozhikode, Malappuram, Palakkad, Pathanamthitta, Thiruvananthapuram, Thrissur, Wayanad
13.	Maharashtra	Ahmednagar, Amravati, Beed, Buldana, Chandrapur, Dhule, Gadchiroli, Jalna, Kohlapur, Latur, Nandurbar, Nashik, Osmanabad, Parbhani, Ratnagiri, Satara, Thane, Wardha, Washim, Yavatmal
14.	Manipur	Bishnupur, Thoubal
15.	Madhya Pradesh	Balaghat, Betul, Bhind, Chhatarpur, Chhindwara, Guna, Gwalior, Hoshangabad, Narsinghpur, Panna, Raisen, Rajgarh, Rewa, Sagar, Satna, Sehore, Seoni, Shahdol, Shajapur, Sidhi, Ujjain, Umariya, Vidisha, Dindori, East Nimar
16.	Meghalaya	East Garo Hills, East Khasi Hill, Jaintia Hills
17.	Orissa	Balasore, Bargarh, Bhadrak, Cuttack, Deogarh, J.Singhpur, Jajpur, Jharsuguda, Kalahandi, Kandmahal, Keonjhar, Kendrapara, Khurda, Koraput, Mayurbhanj, Nayagarh, Puri, Rayagada, Sambalpur, Sundergarh, Sonapur
18.	Punjab	Bhathinda, Faridkot, Fatehgarh Sahib, Firozepur, Gurdaspur, Hoshiarpur, Mansa, Rupnagar, Sangrur
19.	Rajasthan	Ajmer, Alwar, Banswara, Baran, Bharatpur, Bhilwara, Bikaner, Chittaurgarh, Churu, Dausa, Dhaulpur, Dungarpur, Ganganagar, Hanumangarh, Jaipur, Jaisalmer, Jhalawar, Jhunjhunun, Jodhpur, Karauli, Kota, Nagaur, Pali, Rajsamand, Sikar, Sawai Madhopur, Tonk, Udaipur
20.	Tamil Nadu	Namakkal, Salem
21.	Tripura	Dhalai, North Tripura, South Tripura, West Tripura
22.	Uttar Pradesh	Azamgarh, Balia, Balrampur, Etawah, Fatehpur, Gazipur, Gonda, Hardoi, Kanpur Dehat, Kanpur Nagar, Lakhimpur, Lalitpur, Mau, Siddharthnagar, Unnao
23.	West Bengal	Bankura, Bardhaman, Birbhum, Dakshinajpur, E. Midnapur, Howrah, Hugli, Jalpaiguri, Kolkatta, Murshidabad, N-24praganna, Nadia, S-24pragannas, Uttardinajpur, West Midnapur

Source: CGWB, March 2008

7.5 ARSENIC

Arsenic is a naturally occurring trace element found in rocks, soils and the water in contact with them. Arsenic has been recognized as a toxic element and is considered a human health hazard.

As per the BIS Standard for drinking water (BIS 1991 and subsequent modifications), the maximum permissible limit of Arsenic concentration in ground water is 0.01 mg/l. The occurrences of Arsenic in ground water beyond permissible limit (> 0.05 mg/l) has been shown on the maps as water quality hot spots as the task force set up in West Bengal has recommended 0.05 mg/l as permissible limit based on earlier BIS Standard.

The occurrence of Arsenic in ground water was first reported in 1980 in West Bengal in India. In West Bengal, 79 blocks in 8 districts have Arsenic beyond the permissible limit of 0.05 mg/l. The most affected areas are on the eastern side of Bhagirathi river in the districts of Malda, Murshidabad, Nadia, North 24 Parganas and South 24 Parganas and western side of the districts of Howrah, Hugli and Bardhaman. The occurrence of Arsenic in ground water is mainly in the aquifers upto 100 m depth. The deeper aquifers are free from Arsenic contamination.

Apart from West Bengal, Arsenic contamination in ground water has been found in the states of Bihar, Uttar Pradesh, Assam & Chhattisgarh. Arsenic in ground water has been reported in parts of 15 districts in Bihar, 9 districts in Uttar Pradesh and one district each in Chhattisgarh & Assam. The

occurrence of Arsenic in the states of Bihar, West Bengal and Uttar Pradesh is in alluvial formations but in the state of Chhattisgarh, it is in the volcanic rocks exclusively confined to N-S trending Dongargarh-Kotri ancient rift zone. It has also been reported in Dhemaji district of Assam

The map showing distribution of Arsenic in ground water of India (Plate-V) has been generated from the data on arsenic concentration in water samples mostly collected from the groundwater observation wells/ hand pumps. Arsenic contamination in West Bengal & Bihar states show the affected blocks based on the findings of Task Force/ State Government agencies. Uttar Pradesh, Assam & Chhattisgarh States have not declared blocks affected by Arsenic (Unlike Bihar & West Bengal), and hence Arsenic contaminated areas have been shown as points based on findings of Central Ground Water Board and State Ground Water Departments. The details of the locations are given in Annexure-III A & III B. The point sources are plotted on the map (Plate-V). Each spot shows the serial number indicating the specific details (district, block, location, concentration). Table-6 shows the list of districts from which Arsenic in excess of 0.05mg/l has been reported.

Table 6: Districts Having Arsenic (>0.05mg/litre) in Ground Water in Different States of India

Sl. No.	State	Parts of Districts having As> 0.05mg/litre
1.	Assam	Dhemaji
2.	Bihar*	Begusarai, Bhagalpur, Bhojpur, Buxar, Darbhanga, Katihar, Khagaria, Kishanganj, Lakhiserai, Munger, Patna, Purnea, Samastipur, Saran, Vaishali
3.	Chhattisgarh	Rajnandgaon
4.	Uttar Pradesh	Agra, Aligarh, Balia, Balrampur, Gonda, Gorakhpur, Lakhimpur Kheri*, Mathura, Muradabad
5.	West Bengal*	Bardhaman, Hooghly, Howrah, Malda, Murshidabad, Nadia, North 24 Praganas, South 24 Praganas

* Source-Task Force/ State Agencies

7.6 NITRATE

Nitrate is a naturally occurring compound that is formed in the soil when nitrogen and oxygen combine. The primary source of all nitrates is atmospheric nitrogen gas. This is converted into organic nitrogen by some plants by a process called nitrogen fixation. Dissolved Nitrogen in the form of Nitrate is the most common contaminant of ground water. Nitrate in ground water generally originates from non point sources such as leaching of chemical fertilizers & animal manure, ground water pollution from septic and sewage discharges etc. It is difficult to identify the natural and man made sources of nitrogen contamination of ground water. Some chemical and micro-biological processes such as nitrification and denitrification also influence the nitrate concentration in ground water.

As per the BIS Standard for drinking water the maximum desirable limit of Nitrate concentration in ground water is 45 mg/l with no relaxation. Though Nitrate is considered relatively non-toxic, a high nitrate concentration in drinking water is an environmental health concern arising from increased risks of methemoglobinemia particularly to infants. Adults can tolerate little higher concentrations. The specified limits are not to be exceeded in public water supply. If the limit is exceeded, water is considered to be unfit for human consumption.

The occurrences of Nitrate in ground water beyond permissible limit (45 mg /l) have been shown on the map as a point source (Plate-VI) and also given in Annexure-IV. Table-7 shows the districts where nitrate has been found in excess of 45 mg/l in ground water.

Table 7: List of Districts Showing Localized Occurrence of Nitrate (>45 mg/litre) in Ground Water in Different States of India

Sl. No.	State	Parts of Districts having Nitrate > 45 mg/litre
1.	Andhra Pradesh	Adilabad, Anantpur, Chittoor, Cuddapah, East Godavari, Guntur, Hyderabad, Karimnagar, Khammam, Krishna, Kurnool, Mahbubnagar, Medak, Nalgonda, Nellore, Nizamabad, Prakasam, Ranga Reddy, Srikakulam, Visakhapatnam, Vizianagaram, Warangal, West Godavari
2.	Bihar	Aurangabad, Banka, Bhagalpur, Bhojpur, Kaimur(Bhabua), Patna, Rohtas, Saran, Siwan
3.	Chattisgarh	Bastar, Bilaspur, Dantewada, Dhamtari, Jashpur, Kanker, Kawardha, Korba, Mahasamund, Raigarh, Raipur, Rajnandgaon
4.	Delhi	Central Delhi, New Delhi, North Delhi, North West Delhi, South Delhi, South West Delhi, West Delhi
5.	Goa	North Goa
6.	Gujarat	Ahmadabad, Amreli, Anand, Banaskantha, Bharuch, Bhavnagar, Dohad, Jamnagar, Junagadh, Kachchh, Kheda, Mehsana, Narmada, Navsari, Panchmahals, Patan, Porbandar, Rajkot, Sabarkantha, Surat, Surendranagar, Vadodara,
7.	Haryana	Ambala, Bhiwani, Faridabad, Fatehabad, Gurgaon, Hissar, Jhajjar, Jind, Kaithal, Karnal, Kurukshetra, Mahendragarh, Panchkula, Panipat, Rewari, Rohtak, Sirsa, Sonapat, Yamuna Nagar
8.	Himachal Pradesh	Una
9.	Jammu & Kashmir	Jammu, Kathua
10.	Jharkhand	Chatra, Garhwa, Godda, Gumla, Lohardaga, Pakaur, Palamu, Paschimi Singhbhum, Purbi Singhbhum, Ranchi, Sahibganj
11.	Karnataka	Bagalkot, Bangalore, Belgaum, Bellary, Bidar, Bijapur, Chikmagalur, Chitradurga, Davangere, Dharwad, Gadag, Gulburga, Hassan, Haveri, Kodagu, Kolar, Koppal, Mandya, Mysore, Raichur, Shimoga, Udupi, Uttara Kannada
12.	Kerala	Alappuzha, Idukki, Kollam, Kottayam, Kozhikode, Malappuram, Palakkad, Pathanamthitta, Thiruvananthapuram, Thrissur, Wayanad
13.	Maharashtra	Ahmednagar, Akola, Amravati, Auragabad, Beed, Bhandara, Buldana, Chandrapur, Dhule, Gadchiroli, Gondia, Hingoli, Jalgaon, Jalna, Kohlapur, Latur, Nagpur, Nanded, Nandurbar, Nashik, Osmanabad, Parbhani, Pune, Sangli, Satara, Solapur, Wardha, Washim, Yavatmal
14.	Madhya Pradesh	Anuppur, Ashok Nagar, Balaghat, Barwani, Betul, Bhind, Bhopal, Burhanpur, Chhatarpur, Chhindwara, Damoh, Datia, Dewas, Dhar, Gwalior, Harda, Hoshangabad, Indore, Jabalpur, Jhabua, Katni, Khandwa, Khargaon, Mandla, Mandsaur, Morena, Narsimhapur, Neemuch, Panna, Raisen, Rajgarh, Ratlam, Rewa, Sagar, Satna, Sehore, Seoni, Shahdol, Shajapur, Sheopur, Shivpuri, Sidhi, Tikamgarh, Ujjain, Umariya, Vidisha
15.	Orissa	Angul, Balasore, Bargarh, Bhadrak, Bolangir, Baudh, Cuttack, Deogarh, Dhenkanal, Gajapati, Ganjam, J.Singhpur, Jajpur, Jharsuguda, Kalahandi, Kendrapara, Keonjhar, Khurda, Koraput, Malkangiri, Mayurbhanj, Nawapada, Nayagarh, Phulbani, Puri, Sambalpur, Sundergarh, Sonapur
16.	Punjab	Amritsar, Bathinda, Faridkot, Fatehgarh Sahib, Firozpur, Gurdaspur, Hoshiarpur, Jalandhar, Kapurthala, Ludhiana, Mansa,

Sl. No.	State	Parts of Districts having Nitrate > 45 mg/litre
		Moga, Muktsar, Nawan Shahr, Patiala, Rupnagar, Sangrur
17.	Rajasthan	Ajmer, Alwar, Banaswara, Baran, Barmer, Bundi, Bharatpur, Bhilwara, Bikaner, Chittaurgarh, Churu, Dausa, Dhaulpur, Dungarpur, Ganganagar, Hanumangarh, Jaipur, Jaisalmer, Jalor, Jhalawar, Jhunjhunun, Jodhpur, Karauli, Kota, Nagaur, Pali, Partapgarh, Rajsamand, Sirohi, Sikar, Sawai Madhopur, Tonk, Udaipur
18.	Tamil Nadu	Chennai, Coimbatore, Cuddalore, Dharmapuri, Dindigul, Erode, Kancheepuram, Kanyakumari, Karur, Madurai, Namakkal, Nilgiris, Perambalur, Pudukkottai, Ramanathapuram, Salem, Sivaganga, Theni, Thiruvannamalai, Thanjavur, Tirunelveli, Thiruvallur, Trichi, Tuticorin, Vellore, Villupuram, Virudhunagar
19.	Uttar Pradesh	Agra, Aligarh, Allahabad, Ambedkar Nagar, Auraiya, Badaun, Baghpat, Balrampur, Banda, Barabanki, Bareilly, Basti, Bijnor, Bulandshahr, Chitrakoot, Etah, Etawa, Fatehpur, Firozabad, GB Nagar, Ghaziabad, Ghazipur, Hamirpur, Hardoi, Jaunpur, Jhansi, Kannauj, Kanpur Dehat, Lakhimpur, Mahoba, Mathura, Meerut, Moradabad, Muzaffarnagar, Raebareli, Rampur, Sant Ravidas Nagar, Shahjahanpur, Sitapur, Sonbhadra, Sultanpur, Unnao
20.	Uttrakhand	Dehradun, Hardwar, Udhamasinghnagar
21.	West Bengal	Bankura, Bardhaman

Source: CGWB, March,2008

ANNEXURE-I

Locations Having Fluoride > 1.5 mg/litre in Ground Water in Different States/UT of India

SI No	District	Block/Mandal	Location	F(mg/litre)
Andhra Pradesh				
1	Adilabad	Dandepath	Narsapur	1.78
2	Adilabad	Jainath	Jainath	3.33
3	Adilabad	Jannaram	Jannaram	3.03
4	Anantapur	Gorantla	Govinavaripalli	3.88
5	Anantapur	Kadiri	Adivi Bramhanapalli	2.55
6	Anantapur	Kadiri	Alampur	3.09
7	Anantapur	Kalyandurg	Kalyandurg-Alt	3.40
8	Anantapur	Madakasira	Madakasira	1.90
9	Anantapur	Mudigubba	Malakavemula-Rs	1.65
10	Anantapur	N.P.Kunta	D.Chervu	1.56
11	Anantapur	Nallamada	Reddipalli	2.38
12	Anantapur	Narpala	Narpala	1.95
13	Anantapur	Parigi	Parigi	2.04
14	Anantapur	Singanamala	Budipally	3.14
15	Chittoor	Varadayyapalem	Gudisevaripalli	1.66
16	Guntur	Chebrolu	Vadlamudi	1.62
17	Guntur	Chilakaluripeta	Chilakaluripeta	1.55
18	Guntur	Macherla	Chintalatanda	1.63
19	Guntur	Piduguralla	Morjampadu	3.90
20	Hyderabad	Golconda	Sheikpet	1.70
21	Karimnagar	Gollapalli	Gollapalli	1.56
22	Karimnagar	Husnabad	Husnabad	1.51
23	Karimnagar	Koyyuru	Koyyuru	2.00
24	Khammam	Nelakondapalli	Sanjeevareddipalem	1.94
25	Krishna	A. Konduru	Gopalpuram	1.54
26	Krishna	A. Konduru	Kumarakumtla	1.64
27	Krishna	Kanchikacherla	Kanchikacherla	1.72
28	Krishna	Vissannapeta	Vissannapeta	1.67
29	Kumool	Pyapalli	Yenugumarri	1.93
30	Kumool	Veldurti	Veldurti	1.54
31	Mahbubnagar	Bomaraspeta	Metlakunta	2.00
32	Mahbubnagar	Koilkonda	R.G.Tanda	1.50
33	Mahbubnagar	Manopad	Bonkur	1.50
34	Mahbubnagar	Pebbair	Kanchiraopalli	1.90
35	Medak	Chegunta	Polampak	1.55
36	Medak	Narsingi	Narsingi	1.89
37	Nalgonda	Miryalaguda	Thugapadu	3.82
38	Nalgonda	Nidamanuru	Nidamanuru	1.59
39	Nellore	Balayapalli	Melchuru	2.64
40	Prakasam	Chimakurthi	Chimakurthi	1.57
41	Prakasam	Chinaganjam	Kadavakuduru	3.32
42	Prakasam	Darsi	Chandaluru	1.65
43	Prakasam	Hanumanthunipadu	Vemulapadu	2.10
44	Prakasam	Kanigiri	Ballipalli	1.90
45	Prakasam	Kanigiri	Kanigiri	5.81
46	Prakasam	Kurichedu	Vengiahpalem	2.19
47	Prakasam	Oletivaripalem	Malakonda	1.58

SI No	District	Block/Mandal	Location	F(mg/litre)
48	Prakasam	Podili	Podili	8.24
49	Prakasam	Podili	Tallamalla	3.80
50	Prakasam	Ponnaluru	Nagireddipalem	2.18
51	Prakasam	Tripuranthakam	G.Ummidivaram	2.08
52	Prakasam	Vellampalli	Vellampalli	2.19
53	Rangareddy	Basheerabad	Bashirabad	1.85
54	Rangareddy	Hayathnagar	Batasingaram	2.75
55	Visakhapatnam	Golugonda	Mallampet	1.60
56	Vizianagaram	Lakkavarapukota	Lingavarpukota	1.57
57	Warangal	Atmakur	Urugonda	2.00
58	Warangal	Mulugu	Mallampalli	1.70
59	Warangal	Narasampet	Narsampet	3.40
60	West Godavari	Lingapalem	Dharmajigudem	2.07
61	West Godavari	Lingapalem	Lingapalem	2.15
Assam				
1	Goalpara	Dudhnoi	Dorrangiri	5.65
2	Kamrup	Greater Guwahati	Hatigaon	6.75
3	Kamrup	Greater Guwahati	Narangi H.School	3.25
4	Kamrup	Greater Guwahati	Rukmini Gaon	7.80
5	Kamrup	Greater Guwahati	Sewalipath, Hatigaon	2.15
6	Kamrup	Greater Guwahati	Sri P.H.B.Colony, Birkuchi	1.54
7	Karbi Anglong	Howraghat	Akashi Ganga	4.04
8	Karbi Anglong	Howraghat	Bokulia	1.52
9	Karbi Anglong	Howraghat	Centre Bazar	1.74
10	Karbi Anglong	Howraghat	Dengaon	3.50
11	Karbi Anglong	Howraghat	Disobai	1.60
12	Karbi Anglong	Howraghat	Dokmuka	2.50
13	Karbi Anglong	Howraghat	Eradiaghalpani	2.62
14	Karbi Anglong	Howraghat	Jamuna Jaipang	2.04
15	Karbi Anglong	Howraghat	Parakhowa	1.88
16	Karbi Anglong	Howraghat	Pub Dikharu	2.50
17	Karbi Anglong	Howraghat	Ratiagaon	4.13
18	Karbi Anglong	Howraghat	Tekegaon	4.00
19	Karbi Anglong	Langsomepi	Amlakhi	1.62
20	Karbi Anglong	Langsomepi	Kheroni	3.60
21	Karbi Anglong	Langsomepi	Longnit	15.40
22	Karbi Anglong	Langsomepi	Ramsapathar	20.60
23	Karbi Anglong	Lumbajong	Baghpani	9.00
24	Karbi Anglong	Lumbajong	Jaisuguri	2.00
25	Karbi Anglong	Lumbajong	Manjha	1.88
26	Karbi Anglong	Lumbajong	Rongkanthir	2.60
27	Karbi Anglong	Samalangso	Garam Pani	6.00
28	Karbi Anglong	Samalangso	Phongbirik	3.04
29	Karbi Anglong	Samalangso	Rangitta	1.70
30	Karbi Anglong	Samalangso	Samtarogaon	2.20
31	Karbi Anglong	Samalangso	Sarsobey	1.70
32	Karbi Anglong	Samalangso	Sonapur	5.25
33	Nagaon	Jugjjar	Jamunimukh	3.50
34	Nagaon	Jugjjar	Jaynagar	4.25

SI No	District	Block/Mandal	Location	F(mg/litre)
Bihar				
1	Aurangabad	Deo	Deo	2.62
2	Aurangabad	Madanpur	Madanpur	2.20
3	Banka	Bausi	Baunsi	1.95
4	Buxar	Rajpur	Rajpur	1.82
5.	Jamui	Jamui	Navinagar	2.85
6	Kaimur(Bhabua)	Bhagwanpur	Bhagwanpur	2.46
7	Kaimur (Bhabua)	Nauwan	Nauwan	1.83
8	Kaimur (Bhabua)	Ramgarh	Bandipur	1.72
9.	Munger	Haveli Kharagpur	Khaira	2.21
10.	Munger	Haveli Kharagpur	Raghunathpur	2.27
11.	Nawada	Roh	Roh	1.70
12.	Rohtas	Dawath	Maliabagh	1.70
13.	Rohtas	Kudra	Rajandih	1.79
14.	Rohtas	Nasriganj	Nasriganj	1.94
15	Supaul	Basantpur	Balua	1.87
Chhattisgarh				
1	Bastar	Kondagaon	Chimpawad	1.80
2	Bastar	Kondagaon	Joba	2.10
3	Bilaspur	Marwahi	Dhanpur	2.30
4	Dantewada	Katekalyan	Kukanar	1.78
5	Janjgir-Champa	Malkharoda	Davarghata	2.00
6	Jashpur	Bagicha	Maini	2.10
7	Kanker	Charama	Lakhanpuri	2.00
8	Kanker	Kanker	Kanker	2.20
9	Korba	Khatghora	Chaitama	1.50
10	Koriya	Manindragarh	Manindragarh	2.70
11	Mahasamund	Pithora	Deori(Bhagat)	1.50
12	Raipur	Deobhog	Gohrapadar	1.60
13	Raipur	Gariaband	Joba	2.00
14	Raipur	Mainpur	Burgal Tappa	2.20
15	Rajnandgaon	Khairagarh	Baigatola	1.50
16	Surguja	Ramanuj Nagar	Dhamni	1.80
Delhi				
1	East Delhi	East Delhi	Akshardham S Pz	1.95
2	New Delhi	New Delhi	India Gate	2.70
3	North West Delhi	North West Delhi	Katlupur	1.62
4	North West Delhi	North West Delhi	Kherakalan	4.42
5	North West Delhi	North West Delhi	Majara Dabas	1.58
6	North West Delhi	North West Delhi	Puthkalan	6.10
7	South Delhi	South Delhi	Mandi Pz	1.90
8	South West Delhi	South West Delhi	Chawla	5.12
9	South West Delhi	South West Delhi	Goela Khurd (Dairy)	1.94
10	South West Delhi	South West Delhi	Kharkhari Nahar	2.83
11	West Delhi	West Delhi	Peeragarhi	1.57
12	West Delhi	West Delhi	Tagore Garden	1.95
13	West Delhi	West Delhi	Tikri Kalan	2.51
14	West Delhi	West Delhi	Tilangpur Kotla Dw	1.95

SI No	District	Block/Mandal	Location	F(mg/litre)
Gujarat				
1	Ahmedabad	Barwala	Barvala	3.11
2	Ahmedabad	Dhandhuka	Devalia	3.68
3	Ahmedabad	Dhandhuka	Dhandhuka1	5.47
4	Ahmedabad	Dhandhuka	Tagadi1	1.70
5	Ahmedabad	Mandal	Dalod	3.60
6	Ahmedabad	Viramgam	Kumarkhan	4.10
7	Amreli	Jafrabad	Lotpur	1.87
8	Amreli	Lathi	Luvarya	2.23
9	Amreli	Rajula	Victor	2.80
10	Anand	Petlad	Dharmaj	2.30
11	Banaskantha	Dantiwada	Jorapura	2.30
12	Banaskantha	Dantiwada	Moti Mahudi	2.90
13	Banaskantha	Dantiwada	Sodapur	1.60
14	Banaskantha	Tharad	Vadgamda	2.40
15	Bharuch	Anklesvar	Panoli	1.60
16	Bharuch	Bharuch	Mahegam1	2.85
17	Bhavnagar	Mahuva	Mahuva1	1.98
18	Bhavnagar	Palitana	Khijadiya	1.60
19	Bhavnagar	Vallabhipur	Lonjdhara	1.95
20	Bhavnagar	Vallabhipur	Panvi1	1.70
21	Dohad	Devgad Baria	Dabhava	2.30
22	Dohad	Devgad Baria	Khandania	1.60
23	Dohad	Dohad	Dahod2	2.70
24	Dohad	Dohad	Varamkheda	1.70
25	Dohad	Garbada	Garbara	4.60
26	Dohad	Garbada	Panchwada	1.60
27	Dohad	Jhalod	Limbdia2	4.60
28	Junagadh	Kodinar	Dolasa	2.50
29	Kachchh	Abdasa	Kotaya	1.75
30	Kachchh	Abdasa	Kothara	2.50
31	Kachchh	Abdasa	Naliya1	1.75
32	Kachchh	Abdasa	Tera	2.50
33	Kachchh	Abdasa	Vinjan1	1.65
34	Kachchh	Bhachau	Samkhari	2.00
35	Kachchh	Bhuj	Rudramata	1.75
36	Kachchh	Gandhidham	Shinaya	5.00
37	Kachchh	Rapar	Gagodar	7.50
38	Kachchh	Rapar	Lilpur	5.25
39	Kachchh	Rapar	Rapar2	4.25
40	Mahesana	Becharaji	Dharpura	2.50
41	Mahesana	Kadi	Budasan	2.80
42	Mahesana	Kheralu	Kheralu1	2.00
43	Narmada	Tilakwada	Namaria	1.50
44	Panchmahals	Ghoghamba	Ranipura	1.90
45	Panchmahals	Khanpur	Bavaliya	1.70
46	Panchmahals	Lunawada	Malekpur1	2.00
47	Patan	Patan	Patan2	3.60
48	Rajkot	Morvi	Modpar1	6.80

SI No	District	Block/Mandal	Location	F (mg/litre)
49	Rajkot	Morvi	Morvi	3.10
50	Rajkot	Upleta	Ganod	2.70
51	Sabarkantha	Himatnagar	Varvada	3.60
52	Sabarkantha	Idar	Bhadreshwar1	3.50
53	Sabarkantha	Idar	Idar	3.50
54	Sabarkantha	Talod	Harso1	1.60
55	Sabarkantha	Talod	Sabdajinamuvada	3.10
56	Surat	Bardoli	Sarbhon	2.10
57	Surendranagar	Dasada	Kherwa	2.00
58	Surendranagar	Dhrangadhra	Ratanpur1	2.80
59	Surendranagar	Halvad	Miani	3.30
60	Surendranagar	Halvad	Sukhpar1	2.70
61	Surendranagar	Muli	Muli	4.20
62	Surendranagar	Sayla	Dhandhalpur	3.00
63	Vadodara	Jetpur Pavi	Pavi	1.60
64	Vadodara	Kavant	Devat (Thadgam)	1.70
65	Vadodara	Kavant	Moti Chikhali	2.00
66	Vadodara	Nasvadi	Waghach	1.50
67	Vadodara	Sankheda	Govindpura	1.80
68	Vadodara	Savli	Vadala	1.80
69	Vadodara	Savli	Veipur2	2.00
Haryana				
1.	Bhiwani	Bawanikhera	Bawanikhera	1.80
2.	Bhiwani	Bawanikhera	Dhanana	1.67
3.	Bhiwani	Bhiwani	Bamla	1.69
4.	Bhiwani	Bhiwani	Bhiwani	1.87
5.	Bhiwani	Dadri II	Adampur	1.80
6.	Bhiwani	Dadri II	Atela	1.57
7.	Bhiwani	Dadri II	Chirya	5.81
8.	Bhiwani	Dadri II	Imlota	3.60
9.	Bhiwani	Tosham	Bohal	3.82
10.	Bhiwani	Kairu	Hetampur	8.20
11.	Bhiwani	Kairu	Lohani	1.79
12.	Bhiwani	Kairu	Lohgarh	6.30
13.	Bhiwani	Kairu	Sungarpur	1.63
14.	Bhiwani	Loharu	Loharu	2.65
15.	Bhiwani	Siwani	Jhumpa	1.76
16.	Bhiwani	Siwani	Siwani	2.02
17.	Faridabad	Hathin	Hassanpur	2.14
18.	Faridabad	Hathin	Kot	1.59
19.	Faridabad	Hathin	Thekarka	1.54
20.	Faridabad	Hodel	Achheja	2.91
21.	Faridabad	Hodel	Bamnikhera	1.78
22.	Faridabad	Hodel	Tumsara	1.75
23.	Faridabad	Palwal	Baghaura	3.52
24.	Faridabad	Palwal	Palwal	7.26
25.	Faridabad	Palwal	Rasulpur	3.80
26.	Gurgaon	Gurgaon	Bandhwari	1.72

SI No	District	Block/Mandal	Location	F(mg/litre)
27.	Gurgaon	Nuh	Akbarpur	17.00
28.	Gurgaon	Punhana	Gulaltha	1.50
29.	Hissar	Adampur	Chaudhriwali	4.02
30.	Hissar	Adampur	Sadalpur	1.65
31.	Hissar	Agroha	Agroha	1.52
32.	Hissar	Barwala	Juglan	3.78
33.	Hissar	Bas	Bas	2.21
34.	Hissar	Bhuna	Dhaultu	2.59
35.	Hissar	Hansi	Dhamundicross	2.44
36.	Hissar	Hansi I	Rajli Cross	4.67
37.	Hissar	Hisar li	Balsamand	1.94
38.	Hissar	Hisar li	Basra	3.40
39.	Hissar	Namoal	Lohariraghu	2.41
40.	Jhajjar	Beri	Dubhaldhan	2.98
41.	Jhajjar	Beri	Wazirpur	4.63
42.	Jind	Jind	Chhabri	2.10
43.	Jind	Julna	Jhamula	4.22
44.	Jind	Julna	Lajwana Kalan	2.21
45.	Jind	Narwana	Kalwan	2.05
46.	Jind	Uchana	Uchana	2.12
47.	Kaithal	Assanth	Paccakhera	1.80
48.	Kaithal	Kalayath	Kachana	1.67
49.	Kaithal	Kalayath	Mataur	1.60
50.	Kaithal	Pundri	Jateri	1.72
51.	Kurukshetra	Pehowa	Thana	4.38
52.	Mahendragarh	Kanina	Lukhi	2.53
53.	Mahendragarh	Namraul	Faizabad	5.87
54.	Panipat	Batoli	Tajpur	2.44
55.	Panipat	Israna	Khalila Manjra	1.70
56.	Panipat	Israna	Shahpur	2.09
57.	Panipat	Israna	Untila	2.67
58.	Panipat	Madhlaudha	Urlana Kalan	2.51
59.	Panipat	Samalkha	Khalila Pehladpur	2.15
60.	Rewari	Nahar	Bahu	3.88
61.	Rewari	Nahar	Kosli	5.78
62.	Rohtak	Kalanaur	Kalanaur	2.77
63.	Rohtak	Lakhan Majara	Lakhan Majara	1.91
64.	Rohtak	Meham	Madina	3.40
65.	Rohtak	Meham	Nidhana	1.76
66.	Rohtak	Rohtak	Bhalaut	8.84
67.	Rohtak	Rohtak	Jasia	4.36
68.	Rohtak	Rohtak	Kansala	3.50
69.	Rohtak	Rohtak	Kharawar	2.45
70.	Sirsa	Audha	Alikan	1.85
71.	Sirsa	Bara Gudha	Rori	7.12
72.	Sirsa	Dabwali	Rasalia Khera	3.72
73.	Sirsa	Dabwali	Tejakhera	2.65
74.	Sirsa	Nathusai Chopta	Madho Singhana	2.10
75.	Sirsa	Nathusai Chopta	Sherpura	3.60

SI No	District	Block/Mandal	Location	F(mg/litre)
76.	Sirsa	Odhan	Mithri	3.70
77.	Sirsa	Rania	Chilkani Dhab	4.08
78.	Sirsa	Rania	Sri Jiwan Nagar	2.49
79.	Sirsa	Sirsa	Ding	2.52
80.	Sonepat	Gohana	Barota	1.59
81.	Sonepat	Gohana	Rukhi	1.63
82.	Sonepat	Kathura	Garhwal	7.07
83.	Sonepat	Kharkhauda	Kharkhauda	7.73
84.	Sonepat	Kharkhauda	Sisnah	1.65
85.	Sonepat	Mundalana	Bichpuri	3.50
86.	Sonepat	Mundalana	Chirana	2.76
87.	Sonepat	Mundalana	Jagsi	3.87
88.	Sonepat	Mundalana	Mundlana	5.19
89.	Sonepat	Mundalana	Purkhas	1.73
90.	Sonepat	Rai	Kheora	1.51
91.	Sonepat	Rai	Nahri	1.62
92.	Sonepat	Sonepat	Farmana	8.60
Jammu & Kashmir				
1.	Rajauri	Nowshera	Jhangar	2.06
2.	Udhampur	Ramnagar	Dehari	2.00
Jharkhand				
1.	Bokaro	Chas	Chas	2.50
2.	Giridih	Khijri	Khijri	1.60
3.	Giridih	Tisri	Tisri	1.80
4.	Godda	Boarjor	Lalmatia	1.81
5.	Godda	Godda	Godda	1.77
6.	Gumla	Chainpur	Chainpur	2.18
7.	Palamu	Bishrampur	Bisrampur	2.46
8.	Ranchi	Ormanjhi	Chutupalu	2.60
9.	Ranchi	Silli	Silli	2.20
Karnataka				
1	Bagalkot	Beelagi	Teggi	2.50
2	Bagalkot	Bilgi	Bilgi	2.30
3	Bagalkot	Hunugunda	Amingarh	4.40
4	Bagalkot	Hunugunda	Binjawadige	4.20
5	Bagalkot	Hunugunda	Ilkal	4.20
6	Bagalkot	Hunugunda	Kodihal	2.60
7	Bagalkot	Hunugunda	Nandwadige	1.70
8	Bagalkot	Hunugunda	Tumb	1.50
9	Bangalore	Doddaballapura	S.S. Ghatti	2.20
10	Bangalore	Kanakapura	Hegnur	2.20
11	Bangalore	Magadi	Guddamarna Hali Cross	1.50
12	Bangalore	Ramnagar	Kalanchara	2.00
13	Belary	Bellary	Alipuram-li	2.00
14	Belary	Bellary	Kurugodu	2.20
15	Belary	Bellary	Sindgeri	1.50
16	Belary	Hadagalli	Varadapur	1.80
17	Belary	Hospet	Hampi	2.00
18	Belary	Hospet	Kamalapuram	2.50

SI No	District	Block/Mandal	Location	F (mg/litre)
19	Belary	Hospet	Maryamanhalli	1.60
20	Belgaum	Gokak	Gokak	2.00
21	Belgaum	Saundatti	Halki	1.90
22	Bidar	Bidar	Bidar	2.70
23	Bijapur	Bagewadi	Huvinahippargi	2.80
24	Bijapur	Bagewadi	Nidugundi	4.90
25	Bijapur	Bagewadi	Ukkali	1.70
26	Bijapur	Bijapur	Teligi	1.60
27	Bijapur	Bijapur	Tikota	1.70
28	Bijapur	Indi	Chadchan	2.30
29	Bijapur	Indi	Nadkurd	2.50
30	Bijapur	Indi	Newdhulikhed	2.20
31	Bijapur	Indi	Nimbal	3.90
32	Bijapur	Indi	Solotgi	1.60
33	Bijapur	Indi	Tamba	2.90
34	Bijapur	Muddebihal	Devar Hulagbal	1.60
35	Bijapur	Muddebihal	Nebgeri	2.00
36	Bijapur	Muddebihal	Tangadgi	3.20
37	Bijapur	Sindgi	Shivangi	1.80
38	Chamarajanagar	Gundlupet	Begur	1.80
39	Chamarajanagar	Kollegal	Maddur	1.60
40	Chikmagalur	Tarikere	Ajjampura'a'	1.60
41	Chitradurga	Chitradurga	Chitradurga	2.20
42	Chitradurga	Hosadurga	Hosa Durga	4.30
43	Chitradurga	Hosadurga	Narasepura	1.50
44	Davangere	Davangere	Dodda Batti	1.60
45	Davangere	Harapanahalli	Arsikere	1.60
46	Davangere	Harapanahalli	Chikahalli	1.80
47	Davangere	Jagalur	Jagalur	1.50
48	Dharwad	Dharwar	Aravatgi	3.30
49	Dharwad	Dharwar	Mugad	1.90
50	Dharwad	Kalhatgi	Devikoppa	2.50
51	Dharwad	Kundgol	Gudgeri	2.00
52	Dharwad	Navalgund	Annigeri	1.60
53	Gadag	Gadag	Chikkoppa	2.80
54	Gadag	Gadag	Hulkoti	2.30
55	Gadag	Gadag	Nagasamisdra	2.60
56	Gadag	Mundargi	Mundargi	2.90
57	Gadag	Shirahatti	Magadi	4.00
58	Gadag	Shirahatti	Ramgeri	3.50
59	Gulbarga	Gulbarga	Ferozabad	1.80
60	Gulbarga	Jevargi	Mudbal	2.28
61	Gulbarga	Jevargi	Revannur	1.62
62	Gulbarga	Shahapur	Dorana Halli	1.80
63	Gulbarga	Shahapur	Hattiguddar	4.00
64	Gulbarga	Shahapur	Madarki	1.98
65	Gulbarga	Shorapur	Kakkeri	1.79
66	Gulbarga	Shorapur	Kodekal	2.76

SI No	District	Block/Mandal	Location	F(mg/litre)
67	Gulbarga	Shorapur	Malla(K)	1.55
68	Gulbarga	Shorapur	Narayanpur	3.12
69	Gulbarga	Shorapur	Shantpur	1.73
70	Haveri	Hanagal	Hanmankoppa	1.60
71	Kolar	Mulabagal	Tatikallu	1.50
72	Koppal	Gangavathi	Hosabandiharla Pura	1.70
73	Koppal	Gangavathi	Huli Hyder	2.60
74	Koppal	Gangavathi	Kanakagiri	4.10
75	Koppal	Gangavathi	Khatagpur Khalga	2.00
76	Koppal	Gangavathi	Muslapur	2.10
77	Koppal	Koppal	Hosahalli	2.60
78	Koppal	Koppal	Koppal	1.60
79	Koppal	Kushtagi	Kyadiguppa	2.70
80	Koppal	Kushtagi	Towaragar	1.80
81	Koppal	Yelburga	Bandi	1.60
82	Koppal	Yelburga	Halgere	2.50
83	Mandya	Maddur	Madur	2.30
84	Mandya	Nagamangala	Karadha Halli	1.60
85	Mysore	Krishnarajanagar	Saligrama	1.50
86	Raichur	Deodurga	Kakargal	1.60
87	Raichur	Linsugur	Chatra	4.10
88	Raichur	Sindhanur	Gudadur	1.60
89	Raichur	Sindhanur	Jawalagere	4.70
90	Raichur	Sindhanur	Kalmangi	2.30
91	Raichur	Sindhanur	Turvihal	4.10
92	Tumkur	Madhugiri	Badavanahalli(A)	1.60
93	Tumkur	Tiptur	Halkurki	1.50
Kerala				
1	Palakkad	Chittor	Kollengode	2.50
2	Palakkad	Chittor	Chinnamoolathara	3.12
3	Palakkad	Chittor	Kodunthirapalli	2.80
4	Palakkad	Malampuzha	Kopanur	5.70
Madhya Pradesh				
1	Bhind	Gohad	Bhirkhari	2.18
2	Bhind	Lahar	Alampur	3.04
3	Bhind	Mehgaon	Chirole	3.64
4	Chhatapur	Laundi	Laundi	2.65
5	Chhindwara	Jamai	Damua	1.95
6	Chhindwara	Pandhurana	Rajna	3.96
7	Datia	Datia	Imaliya	2.00
8	Datia	Datia	Ruduapura	2.30
9	Dewas	Khategaon	Pipilianankar	1.54
10	Dhar	Bagh	Tanda	3.50
11	Dhar	Sardarpur	Amjhira	3.00
12	Dhar	Sardarpur	Dasai	3.50
13	Dhar	Sardarpur	Julana	3.00
14	Guna	Chachaura	Barod	2.05
15	Guna	Chachaura	Penchi	3.20

SI No	District	Block/Mandal	Location	F(mg/litre)
16	Gwalior	Dabra	Tekanpur	5.15
17	Gwalior	Ghatigaon	Mohna	2.03
18	Harda	Harda	Handia	1.63
19	Jabalpur	Jabalpur	Barela	1.61
20	Jhabua	Alirajpur	Nanpur	1.92
21	Jhabua	Jhabua	Pitol	4.00
22	Khargone	Badwah	Amba	9.75
23	Mandsaur	Sitamau	Suwasara	1.61
24	Rajgarh	Jirapur	Machalpur	2.28
25	Rajgarh	Jirapur	Zirapur	2.16
26	Rajgarh	Sarangpur	Pachor	2.12
27	Rajgarh	Sarangpur	Udhankheri	2.19
28	Satna	Ramnagar	Gorsari	10.70
29	Satna	Sohawal	Chorhata	10.27
30	Seoni	Keolari	Banjali	3.05
31	Seoni	Lakhnadon	Gharghatia	12.00
32	Shajapur	Agar	Amla	2.45
33	Shajapur	Badod	Barod	2.55
34	Shajapur	Nalkheda	Nalkhera	2.79
35	Shajapur	Shujalpur	Akodia	7.81
36	Shajapur	Susner	Susner	3.30
37	Sheopur	Karahal	Kalmi	2.10
38	Sheopur	Karahal	Karahal	1.50
39	Sidhi	Rampur Naikin	Rampur	2.00
Maharashtra				
1	Amravati	Anjangaon (Surji)	Nimbhori	1.51
2	Amravati	Chandur Bazar	Wishroli	1.86
3	Chandrapur	Chandrapur	Ghugus	2.17
4	Chandrapur	Chandrapur	Chandrapur	1.66
5	Chandrapur	Chimur	Kawadsi	2.53
6	Chandrapur	Gondpipri	Bhimni	4.01
7	Chandrapur	Mul	Sawali	2.17
8	Chandrapur	Sidhewahi	Alesur	1.81
9	Dhule	Dhule	Dhule	1.80
10	Gadchiroli	Sironcha	Allapalli	1.50
11	Gondia	Amgaon	Kalimati	2.45
12	Gondia	Tirora	Sarra	1.80
13	Gondia	Tirora	Nawegaon	2.10
14	Jalna	Ambad	Shahagad	2.93
15	Nagpur	Kamptee	Koradi	1.56
16	Nagpur	Katol	Chargaon (Punarwasi)	1.71
17	Nagpur	Ramtek	Sirpur Toli	1.95
18	Nanded	Kinwat	Unkeshwar	2.95
Orissa				
1	Angul	Angul	Barhabahal	1.58
2	Angul	Banarpal	Balanda	1.58
3	Angul	Kaniha	Samal	3.98
4	Balasore	Balasoreshadar	Govindpur	4.20

SI No	District	Block/Mandal	Location	F(mg/litre)
5	Bargarh	Bheden	Lupursinga	1.75
6	Bhadrak	Chandbali	Motto	2.10
7	Bandh	Harbanga	Nuapada	4.60
8	Bandh	Harbanga	Arakhpadar	4.90
9	Bandh	Harbhanga	Charichak	4.64
10	Bandh	Kantamal	Damamunda	4.92
11	Cuttack	Narsinghpur	Narsingpur	2.70
12	Deogarh	Riamal	Barkot-lii	1.52
13	Dhenkanal	Kamakhyanager	Kamakyanagar	2.25
14	Jajpur	Dharamsala	Rampei	5.20
15	Jajpur	Sukinda	Ambasar	5.00
16	Keonjhar	Ghasipura	Ramchandrapur	2.34
17	Sonapur	Dungripalli	Khari	3.80
Punjab				
1	Amritsar	Gandiwind	Mohawa	1.58
2	Amritsar	Patti	Bhagupur 07	1.99
3	Bhatinda	Maur	Maisar Khana	2.38
4	Bhatinda	Rampura	Jhanduke	4.70
5	Bhatinda	Sangot	Ghudda	1.93
6	Faridkot	Faridkot	Chand Baja	2.64
7	Faridkot	Kotkapura	Dhilwan Kalan	3.67
8	Faridkot	Kotkapura	Kariwali	3.42
9	Faridkot	Kotkapura	Matta	2.73
10	Fatehgarh Sahib	Fatehgarh Sahib	Pir Jain	1.54
11	Firozpur	Abohar	Chak Kala Tibba	3.27
12	Firozpur	Abohar	Bazirdpura	3.46
13	Firozpur	Guruharsahai	Sohangarh Ratte	2.38
14	Firozpur	Khuyan Sarwar	Nihalkhera	1.63
15	Firozpur	Abohar	Sitoganno	2.70
16	Gurdaspur	Pathankot	Gharotakalan	3.55
17	Mansa	Bhikhi	Bhikhi 1 (S)	8.33
18	Mansa	Bhiki	Kotra	2.81
19	Mansa	Bhiki	Ralla	2.33
20	Mansa	Budhlala	Beroke Kalan	1.58
21	Mansa	Budhlala	Kot Dhamru	3.82
22	Mansa	Junir	Burj Bhalaike	5.21
23	Mansa	Junir	Junniar	4.43
24	Mansa	Mansa	Rar	1.71
25	Moga	Moga li	Dara Pur	1.96
26	Muktsar	Malout	Kabar Wala	5.36
27	Patiala	Rajpura	Haluka	2.80
28	Patiala	Samana	Sirsini	2.05
29	Sangrur	Lehragaga	Chotian	2.49
30	Sangrur	Lehragaga	Daska	1.76
31	Sangrur	Lehragaga	Ghorenab (S)	11.30

SI No	District	Block/Mandal	Location	F (mg/litre)
32	Sangrur	Lehragaga	Khandebad	2.33
33	Sangrur	Malerkotla-1	Malerkotla	1.95
34	Sangrur	Sunam	Birkalan	1.71
Rajasthan				
1	Ajmer	Arain	Arian	5.54
2	Ajmer	Bhinai	Bandanwara	4.43
3	Ajmer	Bhinai	Ludiyana	3.85
4	Ajmer	Jawaja	Baglias	2.84
5	Ajmer	Jawaja	Jawaja	2.04
6	Ajmer	Jawaja	Taragarh	2.85
7	Ajmer	Kekri	Bogla	7.56
8	Ajmer	Kekri	Goelo	10.60
9	Ajmer	Kekri	Kekri	2.28
10	Ajmer	Masuda	Pakhriawas	1.62
11	Ajmer	Pisangan	Manpura	2.00
12	Ajmer	Pisangan	Tabiji	1.68
13	Ajmer	Silora	Kishangarh	1.95
14	Ajmer	Srinagar	Nasirabad	4.80
15	Alwar	Ramgarh	Ramgarh	3.66
16	Alwar	Thanagazi	Torikabas	1.58
17	Banswara	Anandpuri	Kotra	1.50
18	Banswara	Bagidora	Bagidora	1.75
19	Banswara	Bagidora	Chichi	2.28
20	Banswara	Ghatol	Khamera	3.04
21	Banswara	Garhi	Odwara	1.80
22	Banswara	Garhi	Wajwana	1.86
23	Banswara	Ghatol	Narwali	2.00
24	Banswara	Ghatol	Senwasa	1.60
25	Banswara	Kushalgarh	Lohariya	1.56
26	Banswara	Sajjargarh	Bhilkua	1.65
27	Banswara	Sajjargarh	Chota Dungra	1.94
28	Banswara	Sajjargarh	Khudan	2.10
29	Banswara	Talwara	Banswara	1.50
30	Banswara	Talwara	Sera Pada Sandoh	2.36
31	Banswara	Talwara	Shivpura	2.85
32	Banswara	Talwara	Tejpur	1.68
33	Barmer	Baitu	Kashmir	6.00
34	Barmer	Baitu	Panavada	1.73
35	Barmer	Baitu	Saupadamsingh	1.78
36	Barmer	Barmer	Balewa	1.59
37	Barmer	Barmer	Bhadka	2.15
38	Barmer	Barmer	Bisala	6.60
39	Barmer	Barmer	Kharin	4.10
40	Barmer	Barmer	Nand	1.51
41	Barmer	Barmer	Nimri (Radewa)	2.40
42	Barmer	Barmer	Sanawara	1.58
43	Barmer	Barmer	Sasion-Ka-Kua	1.79
44	Barmer	Barmer	Selau	1.83

SI No	District	Block/Mandal	Location	F(mg/litre)
45	Barmer	Barmer	Sutharon Ki Dha	1.73
46	Barmer	Chohtan	Dhanau	2.05
47	Barmer	Chohtan	Dhok	3.05
48	Barmer	Chohtan	Sihaniya	2.37
49	Barmer	Chohtan	Siyaga Tala	1.73
50	Barmer	Dhorimanna	Adel	2.71
51	Barmer	Dhorimanna	Dhorimanna	2.44
52	Barmer	Dhorimanna	Kateria	2.25
53	Barmer	Dhorimanna	Piparli Gaon	1.50
54	Barmer	Dhorimanna	Ramji Ka Gol	5.79
55	Barmer	Pachpadra	Asotra	2.18
56	Barmer	Pachpadra	Doli	2.60
57	Barmer	Pachpadra	Sarawadi	4.94
58	Barmer	Sheo	Bhimda	1.69
59	Barmer	Sheo	Jawansinghkiber	4.40
60	Bharatpur	Bayana	Salabad	1.54
61	Bharatpur	Kaman	Jurahra	1.94
62	Bharatpur	Kaman	Kaman	2.98
63	Bharatpur	Nagar	Gulpura	3.70
64	Bharatpur	Nagar	Jhantli	4.31
65	Bharatpur	Rupwas	Rudhawal	2.10
66	Bhilwara	Asind	Barasni	2.04
67	Bhilwara	Banera	Raila Road	1.98
68	Bhilwara	Hurara	Gageda	3.83
69	Bhilwara	Hurara	Gulabpura	2.51
70	Bhilwara	Kotri	Kotari	1.85
71	Bhilwara	Maldal	Jiwanliyan	2.60
72	Bhilwara	Raipur	Pitakhera	2.36
73	Bhilwara	Sahara	Gangapur	1.55
74	Bhilwara	Sahara	Lakola	4.32
75	Bhilwara	Shahpura	Kanchan-Kala	2.95
76	Bhilwara	Shahpura	Taswaria Khurd	1.50
77	Bhilwara	Suwana	Suwana	4.15
78	Bikaner	Bikaner	Napasar	1.60
79	Bikaner	Bikaner	Raner	1.70
80	Bikaner	Bikaner	Sattasar	3.00
81	Bikaner	Dugargarh	Lodera	2.30
82	Bikaner	Kolayat	Amarpura	12.00
83	Bikaner	Kolayat	Ranjitpura	1.60
84	Bikaner	Lunkaransar	Arjansar	38.00
85	Bikaner	Lunkaransar	Chhatargarh	1.50
86	Bikaner	Lunkaransar	Mahajan	1.90
87	Bundi	Keshoraipatan	Maija	1.98
88	Chittaurgarh	Chittaurgarh	Mahooda	2.62
89	Chittaurgarh	Choti Sadri	Choti Sadri	1.50
90	Chittaurgarh	Pratapgarh	Rajpuria	2.70
91	Churu	Rajgarh	Dadrewa	1.50
92	Churu	Ratangarh	Malasar	1.80

SI No	District	Block/Mandal	Location	F(mg/litre)
93	Churu	Sardarsahar	Bhojrasar	2.30
94	Churu	Sardarsahar	Mittasar	1.80
95	Churu	Sujangarh	Bhimser Ki Peau	24.00
96	Churu	Sujangarh	Guleriya	5.00
97	Churu	Sujangarh	Salasar	1.62
98	Churu	Tara Nagar	Dhirawas	2.05
99	Dausa	Dausa	Bhandarej	1.57
100	Dausa	Dausa	Dausa	1.52
101	Dausa	Mahuwa	Mahuwa	4.21
102	Dausa	Mahuwa	Rashidpura	1.58
103	Dhaulpur	Dholpur	Sepau	2.50
104	Dungarpur	Aspur	Aspur	2.16
105	Dungarpur	Aspur	Kabja	3.20
106	Dungarpur	Aspur	Nayagaon	3.98
107	Dungarpur	Aspur	Ramgarh	2.17
108	Dungarpur	Aspur	Sabla	1.97
109	Dungarpur	Dungarpur	Hatai	3.65
110	Dungarpur	Dungarpur	Manpur	1.62
111	Dungarpur	Sagawara	Baroda	2.11
112	Ganganagar	Anuapgarh	Banda Colony	35.15
113	Ganganagar	Anuapgarh	Gomanwali	2.86
114	Ganganagar	Anuapgarh	Khal	2.67
115	Ganganagar	Anuapgarh	Raisinghnagar	2.40
116	Ganganagar	Anuapgarh	Srivijaynagar	2.17
117	Ganganagar	Karanpur	Karanpur	4.82
118	Ganganagar	Karanpur	Rupanagar	4.40
119	Ganganagar	Raisinghnagar	Dabla	1.88
120	Ganganagar	Raisinghnagar	Jagatsinghwala	2.30
121	Ganganagar	Raisinghnagar	Muklawa	1.84
122	Ganganagar	Sadulasahar	Morjhand Kheri	3.02
123	Ganganagar	Sadulsahar	Mahiyanwali	2.49
124	Ganganagar	Suratgarh	Bhopalpura	5.65
125	Ganganagar	Suratgarh	Birdhwal	8.25
126	Ganganagar	Suratgarh	Birmana	8.18
127	Ganganagar	Suratgarh	Harisinghpura	7.26
128	Ganganagar	Suratgarh	Lalgariya	2.72
129	Ganganagar	Suratgarh	Padampura	3.65
130	Ganganagar	Suratgarh	Piperan	9.88
131	Ganganagar	Suratgarh	Sangita	5.84
132	Hanumangarh	Hanumangarh	Kohla	7.00
133	Hanumangarh	Hanumangarh	Panniwali	5.80
134	Hanumangarh	Hanumangarh	Salewali	1.94
135	Hanumangarh	Nohar	Lakhasar	5.00
136	Hanumangarh	Nohar	Ramsara	5.00
137	Jaipur	Amber	Jalsu	1.75
138	Jaipur	Amber	Pratapura Kalan	2.03
139	Jaipur	Bassi	Jatwara Rly Sta	3.56
140	Jaipur	Chaksu	Chaksu	1.73

SI No	District	Block/Mandal	Location	F(mg/litre)
141	Jaipur	Chaksu	Shivdaspura	2.41
142	Jaipur	Chaksu	Thalli	5.65
143	Jaipur	Dudu	Nasnota	13.80
144	Jaipur	Dudu	Pallukhurd	3.98
145	Jaipur	Jamwa Ramgarh	Andhi	2.54
146	Jaipur	Phagi	Phagi	2.28
147	Jaipur	Sambhar	Phulera(Pipli K	11.60
148	Jaipur	Sanganer	Goner	4.70
149	Jaipur	Sanganer	Sukhpuria	1.91
150	Jaipur	Sanganer	Tilawala	5.34
151	Jaipur	Sanganer	Watika	3.34
152	Jaisalmer	Jaisalmer	Chandsar	2.30
153	Jaisalmer	Jaisalmer	Parwar	2.00
154	Jaisalmer	Sam	Asutar	1.98
155	Jaisalmer	Sam	Haboor	1.50
156	Jaisalmer	Sam	Phulia	4.00
157	Jaisalmer	Sankra	Kalewa	2.30
158	Jaisalmer	Sankra	Luna Kalan	1.85
159	Jaisalmer	Sankra	Phalsund	3.20
160	Jalore	Ahore	Nimla	1.57
161	Jalore	Bhinmal	Bhinmal	6.91
162	Jalore	Bhinmal	Doongri	1.94
163	Jalore	Jalore	Jalore	4.51
164	Jalore	Raniwara	Kagmala(Kundanpura)	1.98
165	Jalore	Sanchor	Bagora	3.53
166	Jalore	Sayla	Madavala	2.19
167	Jalore	Sayla	Posana	3.06
168	Jhunjhunun	Jhunjhunun	Jhunjhunun	3.74
169	Jhunjhunun	Jhunjhunun	Mandawa	1.92
170	Jhunjhunun	Udaipurwati	Dhabai Ki Dhani	3.25
171	Jodhpur	Bhopalgarh	Asop	2.50
172	Jodhpur	Bhopalgarh	Dharmi	2.36
173	Jodhpur	Bhopalgarh	Palri	2.82
174	Jodhpur	Bhopalgarh	Rarod	1.74
175	Jodhpur	Bilara	Bilara	1.98
176	Jodhpur	Luni	Kuri	1.60
177	Jodhpur	Luni	Mogra	36.20
178	Jodhpur	Luni	Raron Ki Dhani	5.48
179	Jodhpur	Mandore	Karani	4.35
180	Jodhpur	Osian	Baori	3.00
181	Jodhpur	Osian	Chirai	1.67
182	Karauli	Hindon	Islampur	4.95
183	Karauli	Karauli	Bhauapura	1.62
184	Karauli	Nadauti	Guda Chanderji	5.52
185	Kota	Ladpura	Gudli	1.60
186	Nagaur	Degana	Degana Jn.	2.10
187	Nagaur	Didwana	Bathri	1.56
188	Nagaur	Didwana	Kerap	1.90

SI No	District	Block/Mandal	Location	F (mg/litre)
189	Nagaur	Jayal	Deh	3.45
190	Nagaur	Jayal	Jayal	2.43
191	Nagaur	Jayal	Katoti	1.53
192	Nagaur	Jayal	Rol	2.12
193	Nagaur	Ladnu	Bankalia	1.60
194	Nagaur	Makrana	Makrana	1.55
195	Nagaur	Makrana	Mangalana	12.70
196	Nagaur	Mundwa	Khimsar	1.97
197	Nagaur	Mundwa	Mundwa	4.79
198	Nagaur	Mundwa	Nagari	1.89
199	Nagaur	Nagaur	Barani	3.25
200	Nagaur	Nagaur	Gurha	2.97
201	Nagaur	Nagaur	Nagaur	3.12
202	Nagaur	Parbatsar	Parbatsar	4.83
203	Nagaur	Riyan	Badayali	1.90
204	Nagaur	Riyan	Katyasni	1.57
205	Nagaur	Riyan	Padukalan	2.39
206	Pali	Bali	Perwa	1.70
207	Pali	Jaitaran	Bassi	3.18
208	Pali	Jaitaran	Jaitaran	5.10
209	Pali	Jaitaran	Prithipura	2.00
210	Pali	Pali	Gumti	8.80
211	Pali	Raipur	Balwana	2.00
212	Pali	Raipur	Barr	1.73
213	Pali	Raipur	Hajiwas	3.60
214	Pali	Raipur	Raipur-I	6.60
215	Pali	Sojat	Kanawas	4.14
216	Pali	Sojat	Kariasoda	2.50
217	Pali	Sumerpur	Dhola	5.20
218	Rajsamand	Kumbhalgarh	Jhilwara	2.41
219	Rajsamand	Railmagra	Gaverdi	1.87
220	Rajsamand	Railmagra	Khandel	2.47
221	Rajsamand	Railmagra	Oda	4.45
222	Rajsamand	Railmagra	Railmagra	2.13
223	Sawai Madhopur	Bamannwas	Moral Telwara	1.66
224	Sawai Madhopur	Bamannwas	Piplai	6.60
225	Sawai Madhopur	Bonli	Bonali	5.96
226	Sawai Madhopur	Gangapur	Gangapur	4.18
227	Sawai Madhopur	Gangapur	Sewa	4.70
228	Sikar	Dhod	Binjyasi	3.94
229	Sikar	Fatehpur	Fatehpur	1.80
230	Sikar	Fatehpur	Rohalsobhsar	4.69
231	Sikar	Laxmangarh	Lachhmangarh	1.85
232	Sikar	Srimadhapur	Lampura	2.68
233	Sikar	Srimadhapur	Nathusar	1.72
234	Sirohi	Abu Road	Abu Road	1.60
235	Sirohi	Abu Road	Dhamsara	2.47
236	Sirohi	Abu Road	Girwar	3.15
237	Sirohi	Abu Road	Kiwarli	2.05

SI No	District	Block/Mandal	Location	F(mg/litre)
238	Sirohi	Abu Road	Siyana	1.65
239	Sirohi	Pindwara	Virwara	1.51
240	Sirohi	Reodar	Jirawal	1.95
241	Sirohi	Reodar	Karaunti	2.18
242	Sirohi	Reodar	Palri	2.72
243	Sirohi	Sheoganj	Jhadoli	1.81
244	Sirohi	Sirohi	Ambeshwarji	3.27
245	Sirohi	Sirohi	Doduwa	2.55
246	Sirohi	Sirohi	Kalandri	2.27
247	Sirohi	Sirohi	Sirohi	1.64
248	Tonk	Deoli	Ramthala	7.50
249	Tonk	Devli	Sirohi	5.46
250	Tonk	Malpura	Jaisinghpur	3.65
251	Tonk	Malpura	Malpura	5.96
252	Tonk	Toda Raisingh	Hamirpur	2.45
253	Tonk	Tonk	Mandiawas	1.98
254	Tonk	Tonk	Sohela	2.45
255	Tonk	Tonk	Tonk	6.33
256	Tonk	Uniara	Nayagaon	4.75
257	Udaipur	Dhariawad	Jawahar Nagar	2.51
258	Udaipur	Mavli	Fatehnagar	1.58
259	Udaipur	Sarada	Semri	2.79
TamilNadu				
1	Coimbatore	Avinashi	Karamadai	1.90
2	Coimbatore	Madathukulam	Kaniyur	1.53
3	Coimbatore	Sarkar Samakulam	Saravanampatti	1.57
4	Dharmapuri	Harur	Harur1	3.80
5	Dharmapuri	Harur	K.Vetrapatti	2.38
6	Dharmapuri	Morappur	Odasalapatti	1.94
7	Dharmapuri	Pappireddipatti	Papireddipatti1	2.40
8	Dharmapuri	Pennagaram	Nagadasampatti	1.74
9	Dharmapuri	Pennagaram	Papparapatti	2.64
10	Dindigul	Gijiliyamparai	Idayapatti	1.73
11	Dindigul	Vedasandur	Eriyodu	1.58
12	Erode	Ammamet	Ammamet2	1.80
13	Erode	Ammamet	Krishnapuram	1.91
14	Erode	Andhiyur	Attani	1.51
15	Erode	Bhavani	Kavundapadi1	1.54
16	Erode	Perundurai	Nasiyanur	1.76
17	Karur	Aravakurichi	Aravakurichi2	1.73
18	Karur	K.Paramathi	Chinna Dharapuram	1.52
19	Karur	K.Paramathi	Paramatti1	1.61
20	Karur	Karur	Noyyil	1.92
21	Krishnagiri	Kelamangalam	Rayakottai	3.25
22	Namakkal	Elachipalayam	V.G.Patti	1.63
23	Namakkal	Kabilarmalai	Velur	1.80
24.	Namakkal	Namagiripettai	Udayarpalayam	1.61
25	Namakkal	Paramathi	Irumbapalam	1.54
26	Namakkal	Puduchatram	Talambadi	1.60
27	Namakkal	Vannandurai	Mohanur1	1.87
28	Perambalur	Tirumanur	Kilpazhavur	1.64
29.	Puddukotai	Virallimalai	Virallimalai	1.90
30.	Ramanathapuram	Kadaladi	Sayalkudi	1.60

SI No	District	Block/Mandal	Location	F(mg/litre)
31	Ramanathapuram	Mandapam	Nadumanaikadu	1.90
32	Ramanathapuram	Mudukulattur	Mudukulathur	1.80
33.	Ramanathapuram	Tirupulani	Kilkkarai	1.76
34	Salem	Kadayampatti	Tivettipatti	1.70
35	Salem	Konganapuram	Idapadi	1.67
36	Sivaganga	Sakkottai	Chettinadu	3.05
37	Theni	Mayiladumparai	Gandamanur	1.53
38	Thiruvannamalai	Jamanamaruthur	Jamunamarattur1	1.68
39.	Tiruchirapally	Manachanallur	Siruganur	1.85
40	Vellore	Arcot	Arcot2	2.00
41	Vellore	Gudiyattam	P.Agaram	1.76
42	Vellore	Kandili	Alankuppam	1.68
43	Vellore	Natrampalli	Natrampalli	2.28
44	Vellore	Tirupattur	Vengalapuram	1.74
45	Vellore	Vellore	Vellore1	1.68
46	Vellore	Walajapet	Ranipet1	2.06
47	Virudhunagar	Virudhunagar	Virudunagar	1.64
48	Virudhunagar	Watrap	Watrap	1.56
Uttar Pradesh				
1	Agra	Achnera	Soondhi Chaurha	1.58
2	Agra	Bichpuri	Shahaganj Prithvinath	2.60
3	Agra	Etmadpur	Etmadpur	1.88
4	Agra	Kheragarh	Kagraul	1.89
5	Aligarh	Akrabad	Gopi	1.53
6	Aligarh	Gonda	Gonda	2.50
7	Aligarh	Khair	Palachand	1.95
8	Etah	Amanpur	Amanpur	1.83
9	Etah	Jalesar	Locha	3.11
10	Firozabad	Eka	Mustafabad	1.77
11	Firozabad	Firozabad	Firozabad	2.21
12	Firozabad	Jasrana	Kuslari	1.76
13	Jaunpur	Jalalpur	Jalalpur	1.50
14	Kannauj	Umarda	Harharpur	2.33
15	Mahamaya Nagar	Hathras	Hathras	2.08
16	Mahamaya Nagar	Mursan	Mursan	2.13
17	Mahamaya Nagar	Sadabad	Biswar	2.16
18	Mahamaya Nagar	Sadabad	Sadabad	2.23
19.	Mainpuri	Jagir	Nagla	2.96
20	Mathura	Baldeo	Baldeo	2.27
21	Mathura	Chaumuhan	Sahar	1.88
22	Mathura	Chhata	Chhata	2.10
23	Mathura	Farah	Nagra Chittar Singh	2.27
24	Mathura	Goverdhan	Jhinglanagla	2.23
25	Mathura	Mat	Mat	1.94
26	Mathura	Mat	Surir	1.78
27	Mathura	Mathura	Jachoda	2.04
28	Mathura	Nandgaon	Kosi	1.56
29.	Mau	Ranipur	Chiryakoot	1.63
West Bengal				
1	Bankura	Borjora	Rampurdanga	1.60
2	Bankura	Chhatna	Gouripur	2.00
3	Bardhaman	Kulti	Kultora	1.76
4	Bardhaman	Raniganj	Raniganj	1.55

SI No	District	Block/Mandal	Location	F(mg/litre)
5	Birbhum	Ilambazar	Ilambazar	5.60
6	Birbhum	Khyrasol	Khyrasol	9.10
7	Birbhum	Nalhati-I	Bhabanandapur	1.50
8	Birbhum	Raznagar	Raznagar	3.10
9	Dakshindinajpur	Bansihari-I	Jordighi	1.50
10	Dakshindinajpur	Gangarampur	Bordangi	1.60
11	Dakshindinajpur	Gangarampur	Gangarampur	1.50
12	Dakshindinajpur	Gangarampur	Nayabazar	1.60
13	Dakshindinajpur	Kumarganj	Samjia	1.60
14	Malda	Kaliachak-ii	16-Mile	1.87
15	Malda	Kaliachak-ii	17-Mile	1.89
16	Malda	Kaliachak-ii	Dorapur-46	1.88
17	Malda	Kaliachak-ii	Mahajan Tahtala	1.87
18	Nadia	Chakda	Silinda	1.64
19	Nadia	Chapra	Assanagar	1.95
20	Nadia	Chapra	Chapra	1.60
21	Nadia	Chapra	Hridaypur	1.70
22	Nadia	Hanskhali	Badkulla	1.66
23	Nadia	Hanskhali	Gajna	1.68
24	Nadia	Hanskhali	Hanskhali	1.68
25	Nadia	Haringhata	Birohi	1.75
26	Nadia	Kaliganj	Juranpur	1.67
27	Nadia	Kaliganj	Palassey	1.90
28	Nadia	Karimpur-I	Uttarkechudanga	1.60
29	Nadia	Karimpur-li	Karimpur	1.66
30	Nadia	Karimpur-li	Narayanpur	1.64
31	Nadia	Karimpur-li	Thanapara	3.00
32	Nadia	Krishnaganj	Banpur	1.61
33	Nadia	Krishnaganj	Gobindapur	1.60
34	Nadia	Krisnagar	Chukhali	1.52
35	Nadia	Krisnanagar	Bahadurpur	1.68
36	Nadia	Krisnanagar	Dhubulia	1.58
37	Nadia	Krisnanagar	Dignagar	1.67
38	Nadia	Nakasipara	Birpur	1.74
39	Nadia	Nakasipara	Murugacha	1.90
40	Nadia	Navadwip	Nabadwipghat	1.50
41	Nadia	Santipur	Phulia	1.60
42	Nadia	Santipur	Shantipur	1.60
43	Nadia	Tehata-li	Bamia	1.81
44	Nadia	Tehata-li	Kulgachi	1.50
45	Nadia	Tehata-li	Palashipara	1.57
46	Nadia	Tehat-I	Betai	1.61
47	Nadia	Tehat-I	Shamnagar	1.70
48	Nadia	Tehat-I	Tehatta	1.50
49	Purulia	Barabazar	Sindri	1.70
50	Purulia	Hura	Jhapra	1.50
51	Purulia	Jhalda-I	Jhargo	1.50
52	Purulia	Jhalda-li	Barorola	1.70
53	Purulia	Kashipur	Plashkhola	1.50
54	Purulia	Kasipur	Gourandih	1.52

SI No	District	Block/Mandal	Location	F(mg/litre)
55	Purulia	Kasipur	Kapasita	1.80
56	Purulia	Kasipur	Naduara	1.70
57	Purulia	Kasipur	Napara	1.60
58	Purulia	Kasipur	Simla	1.50
59	Purulia	Neturia	Gobag	1.50
60	Purulia	Neturia	Sarbori	1.70
61	Purulia	Para	Anara	1.85
62	Purulia	Para	Hariharpur	1.90
63	Purulia	Puncha	Kenda	1.53
64	Purulia	Purulia-I	Chakatore	1.50
65	Purulia	Purulia-I	Tamna	1.56
66	Purulia	Raghunathpur	Babugram	1.50
67	Purulia	Raghunathpur	Bero	1.51
68	Uttardinajpur	Hemtabad	Malan	1.90
69	Uttardinajpur	Hemtabad	Samspurhat	1.50
70	Uttardinajpur	Itahar	Durgapur	1.90
71	Uttardinajpur	Kaliaganj	Kaliaganj	1.70
72	Uttardinajpur	Karandighi	Altapur	1.60
73	Uttardinajpur	Karandighi	Tungidighi	1.50
74	Uttardinajpur	Raiganj	Barakamath	1.70

ANNEXURE-II

Locations Having Iron > 1.0 mg/litre in Ground Water in Different States/UT of India

Sl.No.	District	Block	Location	Iron (mg/litre)
ANDAMAN & NICOBAR ISLAND				
1	Andaman	Middle Andaman	Bakultala	1.05
2	Andaman	South Andaman	Annikat	2.59
3	Andaman	South Andaman	Austinabad(Port Blair)	1.16
4	Andaman	South Andaman	Brookshabad (Port Blair)	1.00
5	Andaman	South Andaman	Burmanala	1.53
6	Andaman	South Andaman	Garacharma	1.06
7	Andaman	South Andaman	Marina Park	2.15
8	Andaman	South Andaman	Namunagar	1.36
9	Andaman	South Andaman	Radhanagar	1.25
10	Andaman	South Andaman	Sitanagar(Neil Island)	1.04
ANDHRA PRADESH				
1	Adilabad	Wankidi	Wankidi	1.10
2	Chittoor	Bangarupalem	Kandlamadugu	2.34
3	Chittoor	Bangarupalem	Shankrantipalli	1.06
4	Chittoor	Erpedu1	Erpedu1	1.27
5	Chittoor	Gudipala	Panatoor	3.21
6	Chittoor	Palamneru	Duginevaripalli	8.43
7	Chittoor	Sodum	Battavaripalli	4.70
8	Chittoor	Srikalahasti	Srikalahasti	1.66
9	Chittoor	Vadamalpet	Vadamalpet	1.93
10	Cuddapah	Khazipet	Khazipet	2.81
11	Cuddapah	Lingala	Diguva Lingala	5.71
12	Guntur	Ponnuru	Ponnuru	5.82
13	Guntur	Repalle	Repalle	1.07
14	Hyderabad	Aghapura	Aghapura	1.16
15	Hyderabad	Bahadurpura	Bahadurpura	3.08
16	Hyderabad	Charminar	Falaknama	1.65
17	Hyderabad	Golkonda	Kutubshah Tumbs	1.80
18	Hyderabad	Golkonda	Langar House	1.61
19	Hyderabad	Sheikpet	Sheikpet	2.22
20	Karimnagar	Husnabad-1	Huzurabad	1.03
21	Karimnagar	Karimnagar	Karimnagar	2.03
22	Karimnagar	Mustabad	Mustafabad	3.07
23	Krishna	Challapalli	Challapalli	3.13
24	Kurnool	Gonegondla	Gonegondla	2.11
25	Kurnool	Mantralayam	Madhavaram	2.08
26	Mahbubnagar	C.Ckunta	Bandrapal	1.11
27	Mahbubnagar	Kondangal	Ravalpalle	6.90
28	Medak	Munipalli	Kothur	1.21
29	Medak	Patancheruvu1	Patancheruvu1	1.26
30	Medak	Sadasivapet1	Sadasivapet1	4.02
31	Nalgonda	Nidamanuru	Nidamanuru	1.47
32	Nellore	Tada	Tada	1.48

Sl.No.	District	Block	Location	Iron (mg/litre)
33	Nizamabad	Bikanur	Nasurallabad	1.04
34	Ranga Reddy	Hayatnagar	Bata Singaram	2.24
35	Ranga Reddy	Rajendranagar	Rajendranagar	1.02
36	Ranga Reddy	Shabad	Antaram (C)	2.50
37	Visakhapatnam	Paderu	Paderu	1.47
ASSAM				
1	Cachar	Katigora	Borkhola	1.10
2	Cachar	Sonai	Borjalinga	1.26
3	Cachar	Sonai	Lakhipur	1.29
4	Cachar	Sonai	Razabazar	2.54
5	Cachar	Sonai	Sonaimukh	4.19
6	Cachar	Udarbond	Badribasti	1.62
7	Cachar	Udarbond	Moinarbond	9.75
8	Darrang	Dalgaon	Madhupur	1.64
9	Darrang	Mangaldoi	Chamuapara	1.38
10	Darrang	Mangaldoi	Mangaldoi	3.54
11	Darrang	Mangaldoi	Mangaldoi-li	3.54
12	Darrang	Mazbat	Orang	1.74
13	Darrang	Udarbond	Baitamari-Beltola Chowk	1.97
14	Darrang	Udarbond	Bhalukmari	10.13
15	Dhemaji	Dhamaji	Silapathar	4.50
16	Dhemaji	Dhamaji	Siripani	1.03
17	Dhemaji	Dhamaji	Sisibargaon	7.40
18	Dhubri	Chaper	Bahalpur	1.01
19	Goalpara	Lakhipur	Agia	1.29
20	Golaghat	Bokakhat	Kamargaon	1.04
21	Hailakandi	Kattichara	Katlicherra	1.01
22	Jorhat	Jorhat East	Mariani	2.36
23	Jorhat	Jorhat West	Baghmaria	1.41
24	Kamrup	Goreswar	Darkuchi	14.10
25	Kamrup	Goreswar	Goreswar	3.12
26	Kamrup	Kamal(P.T.)	Kahara	8.63
27	Kamrup	Kamal(P.T.)	Muktapur	8.63
28	Karbi Anglong	Diphu	Balipathar	1.02
29	Karbi Anglong	Diphu	Dillai	3.56
30	Karbi Anglong	Diphu	Hidipi	3.17
31	Karbi Anglong	Diphu	Manja	2.03
32	Karbi Anglong	Diphu	Siljuri	1.13
33	Karbi Anglong	Donkamokam	Hapjan	7.95
34	Karbi Anglong	Silonjan	Kheronighat	3.78
35	Karimganj	Patharkandi	Hatikira	1.16
36	Karimganj	Patharkandi	Pallimangal	1.17
37	Karimganj	Ramakrishnanagar	R K Nagar-I	5.40
38	Karimganj	Ramakrishnanagar	Sarkaribari	2.51
39	Kokrajhar	Bhowaguri	Bhowraguri	1.02
40	Kokrajhar	Gassalgaon	Gossaigaon	1.67
41	Kokrajhar	Sidli	Runikhata	3.00

Sl.No.	District	Block	Location	Iron (mg/litre)
42	Lakhimpur	Bihpuria	Bihpuria	6.90
43	Lakhimpur	Kadam	Boginadi Balijan	1.78
44	Lakhimpur	Narayanpur	Bhogpur Charali	6.90
45	Morigaon	Morigaon	Baghara	1.05
46	Morigaon	Morigaon	Nelle	1.19
47	Nagaon	Lanka	Jurapukhuri	1.61
48	Nagaon	Samaguri	Haldiati Sub Bt	3.11
49	Nagaon	Samaguri	Kathiatoli	1.55
50	Nalbari	Kamarkuchi	Tihu	1.40
51	Sibsagar	Demow	Bandarmari	3.03
52	Sibsagar	Demow	Betbari Alimore	7.80
53	Sibsagar	Demow	Demow Sukan	1.11
54	Sibsagar	Geleki	Geleki	11.25
55	Sibsagar	Sibsagar	Sibsagar	1.43
56	Sibsagar	Sonari	Sapekhati	1.22
57	Sonitpur	Biswanathpur	Borgang	3.90
58	Sonitpur	Dhekiajuli	Dhekiajuli	2.23
59	Sonitpur	Gohpur	Gohpur	1.78
60	Sonitpur	Gohpur	Hawajan	3.90
61	Sonitpur	Naduar	Jamuguri North	1.00
62	Sonitpur	Tezpur	Rangapara	1.24
BIHAR				
1	Aurangabad	Obra	Obra	2.03
2	Begusarai	Begusarai	Begusarai	1.90
3	Bhojpur	Behea	Bihiya	1.14
4	Bhojpur	Piro	Pirro	1.33
5	Buxar	Simri	Niazipur	1.17
6	East Champaran	Sugauli	Chhapwa	2.50
7	Gopalganj	Bhorey	Rampur	1.60
8	Gopalganj	Kataiya	Katea	3.95
9	Katihar	Falka	Dumer	7.00
10	Katihar	Manihari	Manihari	3.45
11	Khagaria	Chautham	Chautham	5.25
12	Khagaria	Gogri	Jamalpur Gogri	10.00
13	Kishanganj	Dighalbank	Lohargara	2.85
14	Kishanganj	Pothia	Ramnagar	1.17
15	Lakhiserai	Lakhisarai	Surajgarh	2.30
16	Madhepura	Chausa	Chausa	12.00
17	Muzaffarpur	Baruraj (Motipur)	Motipur	2.15
18	Muzaffarpur	Gaighatti	Eitwarpur Taj	3.50
19	Muzaffarpur	Gaighatti	Sarfuddinpur	2.05
20	Nawada	Kawakole	Rupau	1.24
21	Nawada	Pokri Barawan	Pakribarwan	2.05
22	Rohtas	Rohtas	Akbarpur	1.12
23	Saharsa	Kahara	Potwaha	2.05
24	Saharsa	Salkhua	Sonbarsa	7.70
25	Saharsa	Sour Bazar	Baidyanthpur	1.90

Sl.No.	District	Block	Location	Iron (mg/litre)
26	Samastipur	Mohiuddinagar	Madudabad	7.50
27	Samastipur	Tajpur Morwa (Morwa)	Tajpur	2.70
28	Siwan	Mairwa	Jeradei	14.00
29	Supaul	Basantpur	Balua	4.00
30	Supaul	Marauna	Supaul	8.05
31	Supaul	Raghopur	Norha	10.00
32	West Champaran	Bettiah	Bettiah	2.50
CHHATTISGARH				
1	Bastar	Bastanar	Bastanar	1.29
2	Bastar	Kondagaon	Dahikonga	1.36
3	Dantewara	Bhairamgarh	Jangla	1.00
4	Dantewara	Bhairamgarh	Nelasnar	1.36
5	Dantewara	Chhindgarh	Kukatnar	1.78
6	Dantewara	Geedam	Barsoor	1.08
7	Dantewara	Geedam	Ronje	3.40
8	Kanker	Bhanupratappur	Bhanbera	1.15
9	Kanker	Charama	Lakhanpuri	1.00
10	Koriya	Janakpur	Baharasi	7.50
11	Koriya	Mahendragarh	Pendri	1.98
GOA				
1	North Goa	Bardoz	Mapuca	1.80
2	North Goa	Pemem	Morji	1.00
3	North Goa	Pemem	Pemem	1.50
4	South Goa	Sanguem	Bolkhamem	1.20
5	South Goa	Sanguem	Collem(Kolamba)	2.00
GUJARAT				
1	Ahmedabad	Mandal	Ughraj1	1.43
2	Banaskantha	Amirgadh	Amirgadh	1.94
3	Banaskantha	Dantiwada	Moti Mahudi	1.10
4	Bhavnagar	Umralla	Jalia	1.11
5	Kachchh	Abdasa	Kotaya	3.24
6	Kachchh	Rapar	Kuda	1.39
7	Mahesana	Kadi	Budasan	7.17
8	Mahesana	Kadi	Vidaj	2.14
9	Mahesana	Unjha	Dosaj	17.00
10	Narmada	Dediapada	Dediapada	1.38
HARYANA				
1	Ambala	Ambala	Ambala	1.71
2	Bhiwani	Bhawani Khera	Dhanana	7.60
3	Bhiwani	Dadri - I	Imlota	1.79
4	Bhiwani	Dadri - I	Chirya	9.61
5	Bhiwani	Dadri - II	Adampur	6.58
6	Bhiwani	Kairu	Hetampur	2.25
7	Bhiwani	Tosham	Bohal	2.10
8	Bhiwani	Tosham	Miran	4.92

Sl.No.	District	Block	Location	Iron (mg/litre)
9	Faridabad	Hodal	Achheja	1.48
10	Fatehabad	Bhattukalan	Bhattukalan	5.75
11	Fatehabad	Bhuna	Bhatur	1.44
12	Gurgaon	Punhana	Pinangwan	1.20
13	Hisar	Barwala	Barwala 1	10.84
14	Hisar	Hisar - I	Dhansu	1.94
15	Hissar	Hissar-I	Alipur	1.30
16	Jhajjar	Bahadurgarh	Sankol	2.90
17	Jhajjar	Jhajjar	Hassanpur	1.10
18	Jind	Jind	Chhabri	1.16
19	Jind	Julana	Jhamula	3.58
20	Jind	Julana	Lajwana Kalan	1.67
21	Jind	Uchana	Kachhana	3.38
22	Kaithal	Gulha	Balbehra	1.66
23	Kamal	Nissang	Majura	1.35
24	Kurukshetra	Pehowa	Ishaq	1.83
25	Mahendragarh	Kanina	Lukhi	1.77
26	Panipat	Madlauda	Khandra	7.59
27	Rohtak	Rohtak	Kansala	1.83
28	Rohtak	Rohtak	Kharawar	7.00
29	Rohtak	Sampla	Hassangarh	30.00
30	Sirsa	Dabwali	Chotala	2.76
31	Sirsa	Dabwali	Manjiyana	2.75
32	Sirsa	Dabwali	Mastian	2.61
33	Sirsa	Dabwali	Saktakhera	1.09
34	Sirsa	Ellenabad	Chilkani Dhab	2.30
35	Sirsa	Nathusari Chopr	Ghushiana	2.17
36	Sirsa	Nathusari Chopr	Sherpura	1.34
37	Sirsa	Odhan	Chormar	2.22
38	Sirsa	Odhan	Hasu	8.04
39	Sirsa	Odhan	Taruwana	1.94
40	Sonipat	Kathura	Kathura	2.68
41	Sonipat	Mundlana	Jagsi	3.44
42	Sonipat	Mundlana	Mundlana	17.78
43	Sonipat	Rai	Kheora	1.51
44	Yamuna Nagar	Jagadhri	Amadalpur	1.78
45	Yamuna Nagar	Sadhura	Sabri	1.64
JAMMU & KASHMIR				
1	Baramulla	Baramulla	Trikulbal	6.63
2	Baramulla	Baramulla	Hamrayranji	4.37
3	Baramulla	Baramulla	Sopore	5.78
4	Baramulla	Baramulla	Khanpora	6.32
5	Budgam	Budgam	Districtpoliceline	1.97
6	Budgam	Budgam	Humhama	1.45
7	Kathua	Kathua	Kerian Ramnagar	1.18
8	Kathua	Kathua	Lakhanpur	1.86
9	Kathua	Kathua	Lakhnot	1.14

Sl.No.	District	Block	Location	Iron (mg/litre)
10	Kupwara	Kupwara	Badrahpayeen	3.80
11	Kupwara	Kupwara	Durgmulla	3.80
12	Pulwama	Pulwama	Deva	1.30
13	Srinagar	Srinagar	Iqbalpark	4.20
14	Srinagar	Srinagar	Upparathnajan	3.36
15	Srinagar	Srinagar	Upperishwar	6.60
JHARKHAND				
1	Chatra	Simaria	Simaria	4.50
2	Deoghar	Palajori	Palajori	1.18
3	Deoghar	Sarawan	Sarawan	1.85
4	East Singhbhum	Chakulia	Chakulia	6.00
5	East Singhbhum	Gulmuri	Sundernagar	1.03
6	Giridih	Bengabad	Bengabad	1.68
7	Giridih	Pirtanr	Chirki	1.90
8	Ranchi	Bundu	Karapurti	2.75
9	Ranchi	Mandar	Mandar	6.80
10	Ranchi	Sonahatu	Seringathu	1.15
11	Ranchi	Tamar	Tamar	2.11
12	West Singhbhum	Adityapur	Kandra	1.36
13	West Singhbhum	Adityapur	Saraikela	6.68
14	West Singhbhum	Chandil	Chandil	2.40
15	West Singhbhum	Kharsawan	Kharsawan	2.50
16	West Singhbhum	Tatanagar	Kokcho	1.50
KARNATAKA				
1	Bagalkot	Badami	Kulgeri	2.70
2	Bagalkot	Badami	Patadkal	1.40
3	Bagalkot	Bagalkot	Bevur	4.80
4	Bagalkot	Hunugunda	Binjawadige	4.40
5	Bagalkot	Hunugunda	Ilkal	5.01
6	Bagalkot	Mudhol	Belagali	3.20
7	Bangalore	Devanahalli	Viswanathapura	6.00
8	Bangalore	Kanakapura	Hegnuru	1.60
9	Bangalore	Magadi	Magadi	1.50
10	Belary	Hospet	Sotrigangapur	1.30
11	Belary	Siriguppa	Bailuru	1.00
12	Belgaum	Athani	Badchi	6.20
13	Belgaum	Athani	Mallabad	1.04
14	Belgaum	Athani	Nandagaon	1.33
15	Belgaum	Athani	Navalihal	1.04
16	Belgaum	Athani	Parthanhalli	2.20
17	Belgaum	Athani	Telsang	1.50
18	Belgaum	Bailhongal	Kittur	1.95
19	Belgaum	Gokak	Arabhavi	1.87
20	Belgaum	Gokak	Gokak	1.20
21	Belgaum	Gokak	Khangaon	2.00
22	Belgaum	Gokak	Sanganikeri	1.60

Sl.No.	District	Block	Location	Iron (mg/litre)
23	Belgaum	Hukkeri	Hattargi	1.49
24	Belgaum	Khanapur	Gunji	5.50
25	Belgaum	Khanapur	Khanapur	16.20
26	Belgaum	Khanapur	Londa	10.20
27	Belgaum	Khanapur	Nandgad	8.40
28	Belgaum	Rayabag	Gurlapur	1.60
29	Belgaum	Rayabag	Yabarhatti	1.60
30	Belgaum	Saundatti	Mamadapur	2.02
31	Bidar	Bidar	Andur	1.00
32	Bijapur	Bagewadi	Multagi	6.20
33	Bijapur	Bijapur	Torvi	15.00
34	Chikmagalur	Chikmagalur	Rampura	5.70
35	Chikmagalur	Kadur	Antargatta	1.50
36	Chikmagalur	Kadur	Sakkarepatna	3.10
37	Chikmagalur	Koppa	Kudregundi	1.10
38	Chikmagalur	Narasimharajapura	Shettikoppa	1.40
39	Chikmagalur	Shringeri	Sringeri	1.10
40	Chitradurga	Challakere	Dyvarnahalli	1.30
41	Chitradurga	Challakere	Sanekere	5.10
42	Chitradurga	Chitradurga	Hartikote	2.10
43	Chitradurga	Holalakere	Gangasamudra	5.40
44	Chitradurga	Holalakere	Ghatti Hosahalli	2.40
45	Chitradurga	Holalakere	R.Nulnur	2.90
46	Chitradurga	Holalakere	Talya	2.40
47	Chitradurga	Hosadurga	Srirampura.C	5.00
48	Dakshina Kannada	Bantwal	Mani	1.20
49	Dakshina Kannada	Bantwal	Mittur	1.40
50	Dakshina Kannada	Puttur	Alankaru	2.00
51	Dakshina Kannada	Puttur	Kadaba	1.10
52	Dakshina Kannada	Puttur	Puttur	1.20
53	Dakshina Kannada	Puttur	Uppinangadi	4.00
54	Dakshina Kannada	Sulia	Baipa	2.00
55	Dakshina Kannada	Sulia	Panja	5.20
56	Davangere	Channagiri	Kanavabelichi	4.10
57	Davangere	Channagiri	Santebennur	3.40
58	Davangere	Harapanahalli	Arsikere	1.90
59	Davangere	Harapanahalli	Chikkahalli	2.20
60	Davangere	Harapanahalli	Nichhapur	1.30
61	Davangere	Harihara	Bhanuvalli	2.20
62	Davangere	Harihara	Vasana	7.80
63	Davangere	Jagalur	Basavapura(Davangere)	4.00
64	Gulbarga	Afzalpur	Afzalpur	1.70
65	Gulbarga	Afzalpur	Choudepur	1.50
66	Gulbarga	Afzalpur	Gangapur (R.S)	1.10
67	Gulbarga	Afzalpur	Mallabad	1.30
68	Gulbarga	Chincholi	Chincholi	1.40
69	Gulbarga	Chitapur	Chittapur	1.00
70	Gulbarga	Jevargi	Alur(Gulbarga)	1.10

Sl.No.	District	Block	Location	Iron (mg/litre)
71	Gulbarga	Jevargi	Chigerahalli	1.20
72	Gulbarga	Sedam	Nilhalli	3.00
73	Gulbarga	Sedam	Sedam	1.20
74	Gulbarga	Shahapur	Dorana Halli	1.60
75	Gulbarga	Shahapur	Hattiguddar	1.90
76	Gulbarga	Shorapur	Bijaspur	1.70
77	Gulbarga	Shorapur	Devapur	2.50
78	Gulbarga	Shorapur	Kakkeri	1.00
79	Gulbarga	Shorapur	Shantpur	2.00
80	Gulbarga	Shorapur	Shorapur (Dilgud)	1.70
81	Hassan	Alur	Kanathur	1.30
82	Hassan	Arkalgud	Konanur	1.50
83	Hassan	Belur	Gendehalli	1.90
84	Hassan	Belur	Halebeedu	5.50
85	Hassan	Channarayapatna	Hirisave	65.00
86	Hassan	Channarayapatna	Shravan Belagola	1.20
87	Hassan	Channarayapatna	Srinivaspura.Mk	1.70
88	Haveri	Ranebennur	Kuppelur	1.00
89	Kodagu	Mercara	Heravanad	1.20
90	Kolar	Kolar	Antarganga	2.90
91	Kolar	Kolar	Nelam	1.20
92	Koppal	Gangavathi	Hosabandiarlapur	1.10
93	Koppal	Koppal	Irkalgada	7.20
94	Koppal	Kushtagi	Hirebenkal	11.20
95	Koppal	Kushtagi	Mudenur	1.10
96	Koppal	Yelburga	Bhanapur	1.20
97	Koppal	Yelburga	Murdi	1.50
98	Koppal	Yelburga	Yelburga	1.20
99	Mysore	Hunsur	Hanagod	3.20
100	Mysore	Krishnarajanagar	Hossur(Mysore)	2.80
101	Raichur	Deodurga	Arakeri	14.90
102	Raichur	Deodurga	Deodurg	1.40
103	Raichur	Lingsugur	Chhatra	5.00
104	Raichur	Manvi	Bagalvad	9.20
105	Raichur	Manvi	Hire Kotankal	9.20
106	Raichur	Manvi	Nawalkal	5.10
107	Raichur	Manvi	Nirmainvi Camp	1.20
108	Raichur	Manvi	Pamanakallur	3.60
109	Raichur	Manvi	Rajalabanda	1.10
110	Raichur	Raichur	Kalmali	1.10
111	Raichur	Raichur	Shaktinagar	1.10
112	Raichur	Sindhanur	Mahampur	14.10
113	Shimoga	Hosanagara	Riponpet	2.50
114	Tumkur	Chikanayakanahalli	Elanadu	7.70
115	Tumkur	Chikanayakanahalli	Ghansinayan	2.10
116	Tumkur	Chikanayakanahalli	Harenahally Gate	1.40
117	Tumkur	Gubbi	Kadaba	13.10
118	Tumkur	Koratgere	Chikkapalanahalli	12.40

Sl.No.	District	Block	Location	Iron (mg/litre)
119	Tumkur	Koratgere	G.Nagenahalli	2.90
120	Tumkur	Kunigal	Chinnali	2.10
121	Tumkur	Kunigal	Hebbur(A)	1.10
122	Tumkur	Pavagada	Rangasamudra	12.00
123	Tumkur	Tiptur	Honnavalli	2.90
124	Tumkur	Turuvekere	Mayasandra	3.30
125	Udupi	Karkala	Mudubidri	8.20
126	Udupi	Udupi	Koup Uliyargoli	1.20
127	Udupi	Udupi	Mulki	2.80
128	Uttara Kannada	Honnavar	Chandavar(Mallapur)	12.00
129	Uttara Kannada	Kumta	Mirjan	1.00
130	Uttara Kannada	Siddapur	Dodamane.K	1.50
131	Uttara Kannada	Sirsi	Yekkombe	1.50
132	Uttara Kannada	Supa	Kumbarwada	4.80
KERALA				
1	Alappuzha	Haripad	Haripad	1.00
2	Alappuzha	Kanhikuzhy	Thaikattusseri	1.20
3	Alappuzha	Kanhikuzhy	Valavanad	1.50
4	Alappuzha	Mavelikara	Muttam	1.20
5	Alappuzha	Mavelikara	Pallarimangalam	2.40
6	Alappuzha	Mavelikara	Pattiyur	1.80
7	Alappuzha	Pattanakad	Chandirur	1.10
8	Alappuzha	Pattanakad	Pattanakad	1.70
9	Emakulam	Alangad	Elur North1	1.40
10	Emakulam	Mulanthuruthy	Puthotta	2.20
11	Emakulam	Parakkadavu	Chalacka	2.60
12	Emakulam	Paravur	North Parur	2.00
13	Idukki	Elamdesam	Karumanoor	2.10
14	Idukki	Nedumkandam	Nedumkandam	2.70
15	Kannur	Irikkur	Irikkur	1.00
16	Kannur	Irikkur	Mayyil	1.10
17	Kannur	Irikkur	Ulikkal1	1.05
18	Kannur	Payyannur	Vayyakara	1.25
19	Kasaragod	Kasaragod	Bandadka	1.15
20	Kasaragod	Kasaragod	Bedadka	1.15
21	Kasaragod	Kasaragod	Peraladkam	1.20
22	Kasaragod	Manjeshwar	Mangalpady	2.20
23	Kasaragod	Manjeshwar	Mogaral	8.00
24	Kollam	Anchal	Ailara	3.50
25	Kollam	Anchal	Ariyankavu	3.30
26	Kollam	Anchal	Channapetta	1.80
27	Kollam	Anchal	Tadicaud	1.70
28	Kollam	Anchal	Thenmala	1.60
29	Kollam	Anchalamud	Anchalamud	1.20
30	Kollam	Chadayamangalam	Akkal	1.50
31	Kollam	Chadayamangalam	Oyur	1.10
32	Kollam	Chavara	Chavara1	1.60

Sl.No.	District	Block	Location	Iron (mg/litre)
33	Kollam	Chavara	Neendakara	2.40
34	Kollam	Chittumala	Kadapuzha	1.60
35	Kollam	Chittumala	Kumbalam	9.00
36	Kollam	Chittumala	Perinad	2.50
37	Kollam	Ithikkara	Ithikkara	3.60
38	Kollam	Ithikkara	Paripally1	2.30
39	Kollam	Karunagapalli	Karunagapalli	8.00
40	Kollam	Karunagapalli	Tevalakara	4.00
41	Kollam	Kollam Corporation	Iravipuram1	6.00
42	Kollam	Kollam Corporation	Kollam	2.30
43	Kollam	Kottarakkara	Chenkulam	3.70
44	Kollam	Kottarakkara	Ezhukone	9.00
45	Kollam	Kottarakkara	Kottarakara	1.70
46	Kollam	Kottarakkara	Kutavettur	2.30
47	Kollam	Mukhathala	Nallila	8.20
48	Kollam	Oachira	Vallikavu	1.30
49	Kollam	Paravoor Municipality	Pozhikara	1.10
50	Kollam	Pathanapuram	Avaneswaram	2.30
51	Kollam	Pathanapuram	Kottakayam	1.00
52	Kollam	Pathanapuram	Kunnada	3.90
53	Kollam	Pathanapuram	Pattanapuram	1.70
54	Kollam	Pathanapuram	Punnala	1.90
55	Kollam	Punalur Municipality	Punalur-I	1.90
56	Kollam	Punalur Municipality	Punalur-II	1.40
57	Kollam	Sasthamkottah	Sasthamkottah	1.40
58	Kollam	Sasthamkottah	Sooranadu	1.40
59	Kollam	Vettikavala	Kulakada	2.80
60	Kollam	Vettikavala	Pavitreswaram	1.60
61	Kollam	Vettikavala	Ummannur	1.20
62	Kottayam	Kanjiarpally	Kuttikal	6.80
63	Kottayam	Pampady	Pambadi	1.90
64	Kottayam	Vazhur	Vazhur	1.30
65	Kozhikode	Balusseri	Balusseri	1.70
66	Kozhikode	Balusseri	Mattanad	1.10
67	Kozhikode	Chelannur	Kannankara	1.30
68	Kozhikode	Chelannur	Punnasserri	1.20
69	Kozhikode	Koduvalli	Koduvalli	2.20
70	Kozhikode	Kozhikode	Ramanattukara1	2.05
71	Kozhikode	Kozhikode Corporation	Kozhikode	1.40
72	Malappuram	Andathode	Marancheri	1.00
73	Malappuram	Areecode	Tripanchi	1.35
74	Malappuram	Kondotty	Kondotty	1.00
75	Malappuram	Kondotty	Olavattur	4.11
76	Malappuram	Kuttiapuram	Amminikad	1.60
77	Malappuram	Kuttiapuram	Karipol	1.20
78	Malappuram	Kuttiapuram	Valancheri	1.35
79	Malappuram	Malappuram	Mudikode	1.00
80	Malappuram	Malappuram Municipality	Malappuram	3.25

Sl.No.	District	Block	Location	Iron (mg/litre)
81	Malappuram	Manjeri Municipality	Manjeri	1.35
82	Malappuram	Mankada	Kuruva	5.00
83	Malappuram	Perinthalmanna	Cherukara	1.00
84	Malappuram	Perinthalmanna	Kariavattam	2.20
85	Malappuram	Perinthalmanna	Melattur	2.50
86	Malappuram	Perinthalmanna	Paral	2.20
87	Malappuram	Perinthalmanna	Tachinganedam	1.00
88	Malappuram	Perinthalmanna	Tazhekode	1.50
89	Malappuram	Ponnani	Thavanur	1.00
90	Malappuram	Tanur	Athiramada	1.20
91	Malappuram	Tanur	Tanur	1.00
92	Malappuram	Tirur	Chamravattom	1.60
93	Malappuram	Tirur	Thirunavaya	1.20
94	Malappuram	Tirurangady	Parappanangadi	1.60
95	Malappuram	Tirurangady	Tirurangadi	1.70
96	Malappuram	Wandoor	Edavanna1	2.60
97	Malappuram	Wandoor	Karavarakundu	1.00
98	Palakkad	Kollengode	Kodavayur	1.10
99	Palakkad	Kuzhalmannam	Odannur	1.20
100	Palakkad	Mannarkada	Ariyur1	1.50
101	Palakkad	Mannarkada	Kalladikode	1.50
102	Palakkad	Pattambi	Vallapuzha	1.10
103	Palakkad	Shomu Municipality	Shoranur	6.70
104	Palakkad	Sreekrishnapuram	Cherpulassery	1.60
105	Palakkad	Trithala	Trittala	3.00
106	Pathanamthitta	Koipuram	Thelliyur	1.60
107	Pathanamthitta	Konni	Konni	3.20
108	Pathanamthitta	Konni	Naduvathumuzhi	3.20
109	Pathanamthitta	Pandalam	Pandalam-1	1.80
110	Pathanamthitta	Ranni	Ankamuzhi	2.60
111	Pathanamthitta	Ranni	Karikulam	2.30
112	Pathanamthitta	Ranni	Kumplampoika	3.10
113	Pathanamthitta	Ranni	Laha Peruman	1.10
114	Pathanamthitta	Ranni	Nilakkal	1.70
115	Pathanamthitta	Ranni	Plappally	7.20
116	Pathanamthitta	Ranni	Ranni Perunad	4.20
117	Pathanamthitta	Ranni	Vadasserikara	1.40
118	Thiruvananthapuram	Chirayinkil	Murukumpuzha1	1.78
119	Thiruvananthapuram	Perumkadavila	Amboori	1.02
120	Thiruvananthapuram	Trivandrum Corporation	Trivandrum	1.11
121	Thiruvananthapuram	Vamanapuram	Kallar	1.02
122	Thiruvananthapuram	Vamanapuram	Ponmudi1	1.22
123	Thrissur	Chalakudy	Kallur	1.00
124	Thrissur	Chalakudy	Konnakuzhi-I	1.20
125	Thrissur	Chalakudy	Konnakuzhi-Ii	2.40
126	Thrissur	Chalakudy	Vellikulangara	2.10
127	Thrissur	Cherpu	Cherpu	2.60
128	Thrissur	Guruvayur Township	Guruvayur	1.50

Sl.No.	District	Block	Location	Iron (mg/litre)
129	Thrissur	Kodakara	Echipara	2.10
130	Thrissur	Kodakara	Mattathur	1.50
131	Thrissur	Kodungallur	Eriyad1	1.50
132	Thrissur	Kodungallur Municipality	Kodungallur1	1.40
133	Thrissur	Mala	Annamanda	1.20
134	Thrissur	Ollurkkara	Manamangalam	1.10
135	Thrissur	Puzhackal	Adatt	2.10
136	Thrissur	Trichur Corporation	Trichur	2.10
137	Wayanad	Mananthawady	Thirunelly	1.15
MADHYA PRADESH				
1	Balaghat	Baihar	Laugur	1.00
2	Balaghat	Baihar	Mukki	1.20
3	Balaghat	Baihar	Parsatola	1.70
4	Balaghat	Baihar	Supkhar	6.00
5	Balaghat	Birsa	Saletekhri	1.50
6	Balaghat	Paraswada	Rangpatbaba	3.60
7	Balaghat	Waraseoni	Garra	1.00
8	Balaghat	Waraseoni	Newargaon	1.30
9	Betul	Bhainsdehi	Gudagaon	3.99
10	Betul	Bhainsdehi	Kotal Kund	1.03
11	Betul	Ghora Dongri	Ghoradongri	1.33
12	Betul	Multai	Ghatpiparia	4.33
13	Bhind	Ater	Ater	2.61
14	Chhatarpur	Bijawar	Khair Kalan	1.80
15	Chhindwara	Jamai	Damua	1.15
16	Chhindwara	Jamai	Jamai	1.52
17	Chhindwara	Pandhurana	Bangaon1	1.51
18	Chhindwara	Pandhurana	Piplanarayanwar	1.22
19	Chhindwara	Pandhurana	Rajna	1.08
20	Chhindwara	Tamia	Delakhari	2.48
21	Guna	Chachaura	Bahadurpur	1.43
22	Guna	Chachaura	Khatkiya	1.34
23	Gwalior	Morar	Behat	1.38
24	Hoshangabad	Seoni Malwa	Bhilatdeo	1.57
25	Narsinghpur	Chawarpatha	Gadarwara	1.10
26	Narsinghpur	Gotegaon	Manegaon2	2.80
27	Panna	Panna	Panna1	5.00
28	Raisen	Gairatganj	Dhangwan	1.20
29	Raisen	Goharganj	Goharganj	1.90
30	Raisen	Goharganj	Obedullaganj	1.60
31	Rajgarh	Narsingarh	Talen	2.31
32	Rewa	Rewa	Chhijwar	4.00
33	Rewa	Rewa	Reethi	1.10
34	Sagar	Banda	Behrol	1.30
35	Sagar	Kesli	Kesli	1.40
36	Sagar	Malthon	Barodia	1.00
37	Sagar	Sagar	Rehpura	1.80

Sl.No.	District	Block	Location	Iron (mg/litre)
38	Satna	Nagod	Nagod	2.20
39	Sehore	Ashta	Bhilkheri	2.40
40	Seoni	Barghat	Borghat	4.10
41	Seoni	Chhapara	Ghunai	3.10
42	Seoni	Dhanaura	Kudari	1.00
43	Seoni	Dhanaura	Pipardahi	2.80
44	Shahdol	Jaysing Nagar	Amarkantak	3.00
45	Shahdol	Jaysing Nagar	Bansukli	4.80
46	Shajapur	Agar	Amla	1.53
47	Sidhi	Deosar	Bharra	1.07
48	Sidhi	Deosar	Deosar1	1.34
49	Sidhi	Majhauli	Chhuhi	1.36
50	Sidhi	Sidhi	Badhaora	4.39
51	Sidhi	Sidhi	Barambaba	1.19
52	Sidhi	Sidhi	Chilheri Kalan	1.07
53	Sidhi	Sihawal	Sihawal	2.60
54	Ujjain	Ujjain	Palkhanda	1.51
55	Umaria	Umaria	Nowrozabad	4.44
56	Vidisha	Kurwai	Kurwai1	1.80
57	Dindori	Dindori	Vikrampur1	1.44
58	Dindori	Mehdwani	Harra	1.53
59	East Nimar	Harsud	Bori Saray	2.21
60	East Nimar	Pandhana	Balwara1	1.00
MAHARASHTRA				
1	Ahmednagar	Ahmednagar	Dehre	2.21
2	Amravati	Amravati	Lontek	5.83
3	Beed	Beed	Pali	1.66
4	Buldana	Chikhli	Dongar Khandala	10.10
5	Buldana	Sangrapur	Sonala	6.21
6	Chandrapur	Chimur	Kolara	2.66
7	Chandrapur	Nagbhir	Nagbhir	1.62
8	Dhule	Sakri	Burdi Pada	1.23
9	Dhule	Sakri	Chadwel	2.84
10	Gadchiroli	Itapalli	Bhamragarh	1.08
11	Jalna	Jafrabad	Warud	1.66
12	Kolhapur	Hatkangle	Korochoi	1.07
13	Latur	Ahmedpur	Mahalangra	1.49
14	Nandurbar	Nawapur	Nawapur	2.11
15	Nandurbar	Shahda	Wadali Shivar	2.92
16	Nashik	Kalwn	Dalwat	1.75
17	Nashik	Nandgaon	Kokanwadi	2.31
18	Nashik	Nashik	Raigarh Nagar	2.26
19	Nashik	Nashik	Trimbakeswar	2.06
20	Nashik	Peint	Harsul	1.22
21	Osmanabad	Paranda	Pimpalwandi	2.01
22	Parbhani	Parbhani	Gangakhed	2.59
23	Ratnagiri	Rajapur	Raipatan	2.10

Sl.No.	District	Block	Location	Iron (mg/litre)
24	Satara	Patan	Morgir	1.06
25	Thane	Kalyan	Kolimb	1.10
26	Thane	Vasai	Wafana	1.69
27	Wardha	Hinganghat	Alipur	1.33
28	Wardha	Selu	Yelakeli	1.28
29	Washim	Risod	Kenwad	1.55
30	Yavatmal	Pusad	Pusad	1.47
MANIPUR				
1	Bishnupur	Narabol	Keinou Thongkhong	5.30
2	Thoubal	Kakching	Irungmapal	1.80
3	Thoubal	Thoubal	Nepra Company, Khongjom	16.52
MEGHALAYA				
1	East Garo Hills	Damborongjer	Darugiri	1.46
2	East Garo Hills	Damborongjer	Kharkutta	4.88
3	East Garo Hills	Resubelpara	Bajengdoba	1.29
4	East Khasi Hill	Mawsynram	Balat	7.20
5	Jaintia Hills	Amlaram	Dauki	3.20
ORISSA				
1	Balasore	Balasoreshadar	Jamsuli	2.02
2	Balasore	Balasoreshadar	Sasanbar	2.20
3	Balasore	Jaleswar	Mahamadnagarpat	1.12
4	Balasore	Jaleswar	Raibania	2.02
5	Bargarh	Barpalli	Berangapalli	4.60
6	Bargarh	Barpalli	Lenda	3.29
7	Bargarh	Barpalli	Satlama	1.24
8	Bhadrak	Bhadrak	Bhadrak	5.42
9	Cuttack	Athgarh	Kulailo	1.95
10	Cuttack	Baramba	Baramba-li	3.12
11	Cuttack	Kantapada	Jharpara	4.46
12	Cuttack	Narsinghpur	Balichandrapur	7.55
13	Cuttack	Salepur	Natara(Matkatpu)	1.94
14	Cuttack	Salepur	Raisunguda	1.47
15	Cuttack	Tangichowdwar	Bahugram	1.21
16	Cuttack	Tangichowdwar	Salepur	1.87
17	Deogarh	Riamal	Riamal	1.20
18	J.Singhpur	Balikuda	Balikuda	4.45
19	J.Singhpur	Biridi	Gopinathpur	3.75
20	Jajpur	Badchana	Haridaspur	1.48
21	Jajpur	Bhinjarpur	Binjharpur	3.37
22	Jajpur	Sukinda	Sarubali(Nuasai)	7.40
23	Jharsuguda	Lakhanpur	Bhikhampali	1.13
24	Kalahandi	Kalampur	Dasigaon	2.56

Sl.No.	District	Block	Location	Iron (mg/litre)
25	Kalahandi	M.Rampur	Madanpur	17.13
26	Kalahandi	M.Rampur	Turchi	1.39
27	Kandmahal	Baliguda	Bataguda	13.98
28	Kandmahal	Baliguda	Sunagaon	4.11
29	Kandmahal	Chakarapada	Gumagarh	2.00
30	Kandmahal	Daringbadi	Simanbadi	1.23
31	Kandmahal	G.Udaigiri	Lingagada	3.20
32	Kandmahal	G.Udaigiri	Sirtiguda	1.33
33	Kandmahal	G.Udaigiri	Tikabali	7.90
34	Kandmahal	Phulbani	Phiringia-I	5.00
35	Kandmahal	Tumdibandh	Barkhama	2.40
36	Kendrapara	Kendrapada	Gogua	13.00
37	Keonjhar	Champua	Parsora	2.13
38	Keonjhar	Ghatgaon	Baxibarigan	1.30
39	Keonjhar	Jhumpura	Burikapuri	8.80
40	Keonjhar	Joda	Belaipada	7.50
41	Khurda	Bhubaneswar	Raghunathpur	1.10
42	Khurda	Bolagarh	Pichkuli	2.00
43	Koraput	Boriguma	Bijapur	2.46
44	Koraput	Kotpad	Kotpad	2.21
45	Mayurbhanj	Bisoi	Bisoi	13.80
46	Mayurbhanj	Khunta-li	Similibandh	1.15
47	Mayurbhanj	Kusumi	Khema	1.82
48	Mayurbhanj	Sullyapada	Deoli	5.13
49	Mayurbhanj	Thakumunda	Thakumunda	7.10
50	Nayagarh	Daspalla	Banigocha	3.39
51	Nayagarh	Daspalla	Dohana	2.02
52	Nayagarh	Nayagarh	Nayagarh	2.07
53	Puri	Astarang	Tikarpara	5.70
54	Puri	Kakatpur	Ramchandi	1.50
55	Puri	Pipli	Renchsasan	11.40
56	Puri	Satyabadi	Baliguari	3.46
57	Rayagada	Chandrapur	Kutraguda	1.90
58	Rayagada	Dhankuada	Muniguda	1.57
59	Rayagada	Kashipur	Gunupur	1.14
60	Sambalpur	Maneswar	Rengali	2.50
61	Sundergarh	Balishankara	Kinjrikela	4.20
62	Sundergarh	Bargaon	Talsara	5.10
63	Sundergarh	Koira	Himgiri	1.80
64	Sundergarh	Koira	Jamdihi	1.40
65	Sundergarh	Lahunipada	Alikera	5.00
66	Sundergarh	Lahunipada	Lahunipara	2.30
67	Sundergarh	Lathikata	K.Balang	2.70

Sl.No.	District	Block	Location	Iron (mg/litre)
68	Sundergarh	Lefripada	Banki	2.50
69	Sonapur	Dungripalli	Khari	1.35
70	Sonapur	Dungripalli	Rampur	2.32
71	Sonapur	Tarava	Bairasar	1.61
PUNJAB				
1	Bhatinda	Bhatinda	Ablu	25.00
2	Bhatinda	Bhatinda	Balluana1	1.05
3	Bhatinda	Bhatinda	Deratapp	1.08
4	Bhatinda	Bhatinda	Kot Shamir	1.09
5	Bhatinda	Maur	Maur Mandi	1.12
6	Bhatinda	Phul (West)	Dialpura2	1.09
7	Bhatinda	Rampura	Jhanduke	1.51
8	Bhatinda	Sangath	Gahributtar	1.02
9	Bhatinda	Sangath	Ghudda	1.61
10	Bhatinda	Sangath	Kalla Bandar	1.26
11	Bhatinda	Sangath	Raike Kalan	1.26
12	Faridkot	Kotkapura	Karirwali	3.10
13	Faridkot	Kotkapura	Matta	1.86
14	Fatehgarh	Bassi Pathana	Bassi Pathna	2.58
15	Fatehgarh	Sirhind	Madhopur1	1.00
16	Firozpur	Abohar	Waryam Khera	1.82
17	Gurdaspur	Dinanagar	Behrampur	3.62
18	Gurdaspur	Kalanaur	Kalanaur1	1.37
19	Hoshiarpur	Hoshiarpur	Sham Chaurasi	1.36
20	Hoshiarpur	Mukerian	Mukerian	1.00
21	Mansa	Bhikhi	Ralla	1.78
22	Mansa	Mansa	Bhaini Bhaga	1.82
23	Mansa	Mansa	Rar	1.76
24	Rupnagar	Anandpur Sahib	Ahmedpur	3.40
25	Rupnagar	Kharar	Ghoga	1.21
26	Rupnagar	Rupnagar	Bera Chauta	2.20
27	Rupnagar	Rupnagar	Bhagwant Pur	1.07
28	Sangrur	Andana	Bhulan	1.20
29	Sangrur	Andana	Kachi Khanauri	1.27
30	Sangrur	Bamala	Dhanaula	1.31
31	Sangrur	Lehragaga	Ganduan	1.25
32	Sangrur	Lehragaga	Khandebad	1.27
33	Sangrur	Malerkotla- I	Malerkotla	1.07
34	Sangrur	Sunam	Birkalan	1.37
RAJASTHAN				
1	Ajmer	Bhinai	Ludiyana	1.09
2	Ajmer	Jawaja	Jawaja	6.08
3	Ajmer	Kekri	Bogla	16.50
4	Ajmer	Kekri	Sanpla	1.14
5	Ajmer	Pisangan	Manpura	2.70
6	Ajmer	Srinagar	Ghugra	8.05

Sl.No.	District	Block	Location	Iron (mg/litre)
7	Alwar	Kathumar	Titpuri	5.22
8	Alwar	Tijara	Hassanpura	1.23
9	Alwar	Umrain	Baran	1.14
10	Banswara	Anandpuri	Kotra	1.24
11	Banswara	Wagidora	Wagidora	1.20
12	Banswara	Wagidora	Chichi	1.63
13	Banswara	Garhi	Chhaja	4.66
14	Banswara	Garhi	Garhi Partapura	1.55
15	Banswara	Garhi	Khudan	1.52
16	Banswara	Ghatol	Chandujikaguda	2.59
17	Banswara	Ghatol	Khamera	9.20
18	Banswara	Ghatol	Senwasa	6.20
19	Banswara	Kushalgarh	Lohariya	3.05
20	Banswara	Sajjangarh	Bhilkua	4.01
21	Banswara	Sajjangarh	Chota Dungra	4.23
22	Banswara	Talwara	Banswara	2.43
23	Banswara	Talwara	Tejpur	1.24
24	Baran	Anta	Mangrol	1.80
25	Baran	Anta	Urpuria	1.50
26	Baran	Baran	Bamla	3.00
27	Bharatpur	Kaman	Kaman	1.18
28	Bharatpur	Kaman	Sihora	2.26
29	Bharatpur	Kumher	Kumher	1.65
30	Bhilwara	Asind	Tiloli	7.60
31	Bhilwara	Hurara	Gulabpura	1.65
32	Bhilwara	Jahazpur	Amarwasi	4.02
33	Bhilwara	Jahazpur	Jahajpur	5.53
34	Bhilwara	Kotri	Kotari	1.93
35	Bhilwara	Maldal	Jiwanliyan	1.04
36	Bhilwara	Mandalgarh	Mandalgarh	1.54
37	Bhilwara	Mandalgarh	Salawatia	2.71
38	Bhilwara	Sahara	Gangapur	6.17
39	Bhilwara	Sahara	Lakola	1.78
40	Bhilwara	Shahpura	Kanchan-Kala	2.46
41	Bhilwara	Shahpura	Taswaria Khurd	1.34
42	Bhilwara	Suwana	Kodukota	1.42
43	Bhilwara	Suwana	Suwana	3.07
44	Bikaner	Kolayat	Mankasar	1.20
45	Bikaner	Lunkaransar	Mahajan	1.00
46	Chittaurgarh	Amaod	Amod	8.15
47	Chittaurgarh	Bhainsroadgarh	Rawatbhata	1.90
48	Chittaurgarh	Chittaurgarh	Manpura	1.80
49	Chittaurgarh	Chotisadri	Dholapani	4.13
50	Chittaurgarh	Dungla	Kalakhhet	3.52
51	Chittaurgarh	Gangrar	Gangrar	2.10
52	Chittaurgarh	Gangrar	Kharkhanda	2.80
53	Chittaurgarh	Kapasan	Kapasan	3.80
54	Chittaurgarh	Kapasan	Mungana	3.00

Sl.No.	District	Block	Location	Iron (mg/litre)
55	Chittaurgarh	Pratapgarh	Partapgarh	1.90
56	Chittaurgarh	Pratapgarh	Suhagpura	3.80
57	Chittaurgarh	Rashmi	Rashmi	1.40
58	Churu	Churu	Rampura	1.80
59	Churu	Rajgarh	Ratangarh	1.46
60	Churu	Tara Nagar	Dhirawas	2.41
61	Dausa	Bandikui	Baswa	1.94
62	Dausa	Dausa	Manpura	1.38
63	Dausa	Dausa	Prahladpura	9.36
64	Dausa	Lalsot	Lalsot	3.76
65	Dausa	Lalsot	Mandawari	3.08
66	Dausa	Mahuwa	Rashidpura	2.47
67	Dausa	Sikarai	B Gurjran	2.24
68	Dausa	Sikarai	Gijgarh	7.70
69	Dhaulpur	Dhaulpur	Dhaulpur	2.47
70	Dhaulpur	Dhaulpur	Sepau	3.35
71	Dungarpur	Beechiwara	Beechiwara	2.00
72	Dungarpur	Bhichiwara	Naval Shyam	1.00
73	Dungarpur	Dungarpur	Dungarpur	1.00
74	Dungarpur	Dungarpur	Gorada	1.10
75	Dungarpur	Sagawara	Baroda	2.60
76	Dungarpur	Sagawara	Bhilura	3.69
77	Dungarpur	Sagawara	Nanthoda	2.20
78	Dungarpur	Sagwara	Sagwara	4.00
79	Dungarpur	Simalwara	Karawara	2.40
80	Dungarpur	Simalwara	Peeth	1.10
81	Ganganagar	Anuapgarh	Banda Colony	1.83
82	Ganganagar	Ganganagar	Ganeshgarh	2.80
83	Ganganagar	Raisinghnagar	Gajsinghpura	5.00
84	Ganganagar	Suratgarh	Harisinghpura	1.36
85	Ganganagar	Suratgarh	Lalgariya	1.20
86	Ganganagar	Suratgarh	Piperan	1.00
87	Hanumangarh	Bhadra	Bhadra	1.15
88	Hanumangarh	Bhadra	Dungrana	1.01
89	Hanumangarh	Hanumangarh	Dholipal	2.67
90	Hanumangarh	Hanumangarh	Munda	1.01
91	Hanumangarh	Hanumangarh	Pakkasarna	1.95
92	Hanumangarh	Hanumangarh	Panniwali	1.95
93	Hanumangarh	Hanumangarh	Ratanpura	1.48
94	Hanumangarh	Hanumangarh	Salewali	1.14
95	Hanumangarh	Nohar	Bhukarka	6.68
96	Hanumangarh	Nohar	Khoda	1.25
97	Jaipur	Amber	Jalsu	2.00
98	Jaipur	Amber	Pratapura Kalan	2.20
99	Jaipur	Amer	Amber	1.26
100	Jaipur	Amer	N.Purohitan	5.00
101	Jaipur	Bassi	Bassi	2.40
102	Jaipur	Bassi	Jatwara Rly Sta	1.40

Sl.No.	District	Block	Location	Iron (mg/litre)
103	Jaipur	Bassi	Jhir	2.30
104	Jaipur	Bassi	Kanota	1.00
105	Jaipur	Bassi	Rajpura Patalwas	1.60
106	Jaipur	Dudu	Mangarwara	1.00
107	Jaipur	Dudu	Nasnota	1.10
108	Jaipur	Govindgarh	Hira Ka Bas	1.80
109	Jaipur	Govindgarh	Puro Ki Dhani	1.50
110	Jaipur	Govindgarh	Tigaria	1.60
111	Jaipur	Jamwa Ramgarh	Andhi	2.00
112	Jaipur	Jamwa Ramgarh	Hastal Ka Bas	1.60
113	Jaipur	Jamwa Ramgarh	Rasala	2.30
114	Jaipur	Jhotwara	Sanchoti	3.80
115	Jaipur	Phagi	Phagi	1.70
116	Jaipur	Sambhar	Phulera(Pipli Ka Bas)	1.90
117	Jaipur	Sanganer	Sukhpuria	1.00
118	Jaipur	Sanganer	Suryanagar	1.60
119	Jaipur	Sanganer	Tilawala	3.90
120	Jaipur	Sanganer	Watika	4.00
121	Jaisalmer	Sam	Khuyiala	1.70
122	Jhalawar	Khanpur	Sarola	3.83
123	Jhalawar	Manohar Thana	Jhiri	2.46
124	Jhunjhunun	Nawalgarh	Dighal	1.50
125	Jhunjhunun	Nawalgarh	Mukundgarh	1.30
126	Jodhpur	Bhopalgarh	Rarod	1.13
127	Jodhpur	Luni	Kuri	1.40
128	Jodhpur	Luni	Phalsia	1.76
129	Karauli	Sapotra	Bijalpur	1.20
130	Karauli	Sapotra	Naroli Dang	2.13
131	Kota	Itawa	Khatoli	11.00
132	Kota	Sultanpur	Gadepan	3.22
133	Nagaur	Didwana	Bathri	3.40
134	Nagaur	Kuchaman	Mithri	1.20
135	Nagaur	Mundwa	Run	1.60
136	Nagaur	Parbatsar	Harsor	3.00
137	Nagaur	Parbatsar	Parbatsar	7.65
138	Nagaur	Parbatsar	Piplad	1.00
139	Pali	Raipur	Hajiwass	3.55
140	Pali	Sojat	Sojat	10.40
141	Rajsamand	Bhim	Bali	3.10
142	Rajsamand	Bhim	Bhim	1.50
143	Rajsamand	Kumbalgarh	Dowas	1.10
144	Rajsamand	Kumbhalgarh	Jhilwara	4.00
145	Rajsamand	Kumbhalgarh	Kalwana	1.60
146	Rajsamand	Kumbhalgarh	Kancholi	5.20
147	Rajsamand	Kumbhalgarh	Kelwara	1.00
148	Rajsamand	Kumbhalgarh	Sanget	8.80
149	Rajsamand	Railmagra	Gaverdi	1.50
150	Rajsamand	Railmagra	Railmagra	1.00

Sl.No.	District	Block	Location	Iron (mg/litre)
151	Sawai Madhopur	Bamannwas	Meenapara	1.00
152	Sawai Madhopur	Bamannwas	Moral Telwara	2.20
153	Sawai Madhopur	Bonli	Behtar	1.00
154	Sawai Madhopur	Bonli	Bhadoti	1.00
155	Sawai Madhopur	Bonli	Malarnachor	1.40
156	Sawai Madhopur	Khandar	Chann	1.10
157	Sawai Madhopur	Khandar	Pali Ghat	3.80
158	Sawai Madhopur	Khandar	Phariya	2.00
159	Sawai Madhopur	Sawai Madhopur	Bodal	1.50
160	Sawai Madhopur	Sawai Madhopur	Kushtala	1.00
161	Sikar	Piprali	Katrathal	1.50
162	Tonk	Malpura	Malpura	1.02
163	Tonk	Toda Raisingh	Hamirpur	1.95
164	Tonk	Tonk	Jharana	2.21
165	Tonk	Tonk	Sohela	1.59
166	Udaipur	Bhinder	Kanod	1.79
167	Udaipur	Dhariawad	Arapura	1.75
168	Udaipur	Dhariawad	Jawahar Nagar	3.50
169	Udaipur	Gogunda	Jaswantgarh	1.41
170	Udaipur	Jharol	Bawalwara	4.80
171	Udaipur	Jharol	Jharol	3.70
172	Udaipur	Jharol	Som	1.42
173	Udaipur	Kherwara	Kalayanpura	2.20
174	Udaipur	Kherwara	Kherwara	1.00
175	Udaipur	Mavli	Chirwa	1.20
176	Udaipur	Mavli	Fatehnagar	4.90
177	Udaipur	Salumber	Bassi	1.62
178	Udaipur	Salumber	Kholri	2.80
TAMIL NADU				
1	Namakkal	Mallasamudram	Kalipatti	1.77
2	Namakkal	Paramathi	Irumbapalam	2.93
3	Namakkal	Puduchatram	Puduchatiram	1.49
4	Salem	Panamarathupatti	Panamarathupatti2	1.49
TRIPURA				
1	Dhalai	Salema	Kamalpur	1.79
2	North Tripura	Pecharthal	Pecharthal	1.16
3	South Tripura	Matabari	Dhawajnagar-Udaipur	2.36
4	West Tripura	Boxanagar	Chaitantilla	1.38
5	West Tripura	Jirania	Champaknagar	4.80
6	West Tripura	Khowal	Khowai	5.23
7	West Tripura	Melaghar	Nalchar	1.02
8	West Tripura	Melaghar	Sonamura	1.02
UTTAR PRADESH				
1	Azamgarh	Phulpur	Phulpur	2.17
2	Ballia	Bairia	Baria	1.13
3	Ballia	Nawanagar	Sikandarpur	1.16

Sl.No.	District	Block	Location	Iron (mg/litre)
4	Balrampur	Gainsari	Tulsipur	5.32
5	Balrampur	Utraula	Atraula	1.05
6	Etawah	Basrehar	Etawah	1.21
7	Etawah	Chakarnagar	Barecha	2.57
8	Fatehpur	Khajua	Benduki	1.60
9	Gazipur	Mohamdabad	Mohamdabad	1.95
10	Gonda	Colonelganj	Colonganj	3.66
11	Gonda	Jhanjhari	Gonda	1.03
12	Hardoi	Bawan	Hardoi	1.54
13	Hardoi	Bilgram	Bilgram	2.42
14	Kanpur Dehat	Akbarpur	Akbarpur	2.17
15	Kanpur Dehat	Derapur	Derapur	2.26
16	Kanpur Nagar	Bilhaur	Bilhor	1.99
17	Kanpur Nagar	Kalyanpur	Kanpur	6.24
18	Lakhimpur	Dhaurahra	Dhaurara	1.86
19	Lakhimpur	NigHassan	NigHassan	1.50
20	Lalitpur	Jakhaura	Jhakhura	1.91
21	Lalitpur	Mahroni	Mahroni	1.25
22	Mau	Dohrighat	Ghasi	2.12
23	Siddarthnagar	Naugarh	Nangarh	1.59
24	Siddarthnagar	Shohratgarh	Shohratgarh	3.18
25	Unnao	Sikandarpursarosi	Unnao	1.64
WEST BENGAL				
1	Bankura	Bishnupur	Bishnupur	4.65
2	Bankura	Borjora	Sahabdi	2.85
3	Bankura	Borjora	Tarasinghbrid	2.69
4	Bankura	Chhatna	Susunia	2.44
5	Bankura	Raipur-II	Sarenga	1.14
6	Bankura	Saltora	Dhaban	1.36
7	Bankura	Saltora	Murulu	1.02
8	Bankura	Sonamukhi	Ganganidanga	2.49
9	Bardhaman	Kalna-II	Kalna	3.91
10	Bardhaman	Kandaghosh	Khejurhati	2.53
11	Bardhaman	Kandaghosh	Metedanga	1.95
12	Bardhaman	Mangalkot	Natunhat	1.54
13	Bardhaman	Memari-I	Pallaroad	1.87
14	Bardhaman	Memari-II	Palarhati	7.26
15	Birbhum	Dubrajpur	Batkar	1.70
16	Birbhum	Ilambazar	Dhalla	1.90
17	Birbhum	Khyrasol	Bhaddi	1.16
18	Birbhum	Khyrasol	Khyrasol	1.00
19	Birbhum	Mayureswar-I	Narayanghali	1.00
20	Birbhum	Md.Bazar	Ganpur	1.20
21	Birbhum	Murarai-li	Mitrapur	1.20
22	Birbhum	Nalhati	Barjalbepahari	1.00
23	Birbhum	Nalhati-I	Nalhati	1.90
24	Birbhum	Nalhati-II	Nidhia	4.10

Sl.No.	District	Block	Location	Iron (mg/litre)
25	Birbhum	Rajnagar	Chandrapur	2.40
26	Birbhum	Suri-I	Singur	1.30
27	Birbhum	Suri-II	Panuria	1.30
28	Dakhindinajpur	Balurghat	Balurghat	1.29
29	Dakhindinajpur	Balurghat	Patiram	1.38
30	Dakhindinajpur	Hilli	Hilli	1.55
31	E.Midnapur	Tamluk	Mechada	1.04
32	Howrah	Amta-II	Joypur	8.45
33	Howrah	Amta-II	Sehagori	4.30
34	Howrah	Domjur	Howarhtown	3.05
35	Howrah	Jagatballavpur	Jagatballavpur	5.05
36	Howrah	Udayanarayan	Goalpota	1.14
37	Howrah	Uluberiya -I	Baganda	1.23
38	Hugli	Arambag	Gourhati	17.89
39	Hugli	Arambag	Pachimpura	1.40
40	Hugli	Arambag	Pursura	1.14
41	Hugli	Balagarh	Inchura	2.05
42	Hugli	Chanditala -I	Aniya	1.56
43	Hugli	Chunchura	Khyanyan	6.50
44	Hugli	Dhaniakhali	Ichhapur	2.13
45	Hugli	Goghat-I	Goghat	1.61
46	Hugli	Goghat-I	Pandugram	3.30
47	Hugli	Goghat-II	Kamarpukur	8.57
48	Hugli	Goghat-II	Kanthali	14.27
49	Hugli	Haripai	Nalikul	3.15
50	Hugli	Khanakui - I	Digrughat	7.15
51	Hugli	Khanakui - I	Ramnagar	13.37
52	Hugli	Khanakui - II	Kaknan	2.50
53	Hugli	Khanakui - II	Senhat	2.32
54	Hugli	Pursura	Srirampur	1.26
55	Hugli	Shrirampur	Bhadreswar	1.19
56	Hugli	Singur	Beraberi	1.78
57	Hugli	Singur	Singur	1.06
58	Jalpaiguri	Jalpaiguri	Ghugudanga	1.30
59	Kolkatta	Presidency	Kudghat	5.40
60	Kolkatta	Presidency	Rajabazar	5.55
61	Kolkatta	Presidency	Taltala	5.79
62	Murshidabad	Baharampur	Baharampur	3.70
63	Murshidabad	Barwan	Barwan	9.30
64	Murshidabad	Farakka	Jorapukuria	1.70
65	Murshidabad	Kandi	Gokama	7.00
66	Murshidabad	Khagram	Sherpur	5.90
67	Murshidabad	Noada	Piprakhali	3.20
68	Murshidabad	Raninagar-II	Sheikpara	2.80
69	Murshidabad	Sagardighi	Mogram	9.40
70	Murshidabad	Samsherganj	Nutanmalancha	4.40
71	N-24praganna	Amdanga	Amdanga	16.40
72	N-24praganna	Baduria	Baduria	17.30

Sl.No.	District	Block	Location	Iron (mg/litre)
73	N-24praganna	Bagdah	Gobrapur	3.09
74	N-24praganna	Bagdah	K.C.Pur	1.76
75	N-24praganna	Barakpur-I	Baidyadharpur	2.32
76	N-24praganna	Barakpur-I	Halisahar	17.10
77	N-24praganna	Barakpur-I	Sodpur	17.10
78	N-24praganna	Barasat-I	Bokanda	15.90
79	N-24praganna	Barasat-I	Duttapukur	1.23
80	N-24praganna	Barasat-II	Barasat	19.40
81	N-24praganna	Barasat-II	S.More	6.32
82	N-24praganna	Barrackpur-II	Ichhapur	17.30
83	N-24praganna	Basirhat-II	Bishnupur	3.05
84	N-24praganna	Deganga	Berachampa	17.10
85	N-24praganna	Deganga	Deganga	17.10
86	N-24praganna	Dumdum	Dumdum	6.61
87	N-24praganna	Gaighata	Chandpara	8.26
88	N-24praganna	Ghaighata	Ghaighata	19.10
89	N-24praganna	Habra-I	Kochua	11.70
90	N-24praganna	Habra-II	Gumma	5.28
91	N-24praganna	Haroa	Haroa	1.82
92	N-24praganna	Hasnabad	Bhebia	7.66
93	N-24praganna	Hasnabad	Nowapara	18.10
94	N-24praganna	Hingalganj	Sandelerbil	3.16
95	N-24praganna	Minakhan	Bagirhula	1.27
96	N-24praganna	Minakhan	Gusighata	6.63
97	N-24praganna	Rajarhat	B.Ghospara	1.99
98	N-24praganna	Rajarhat	Habra	15.40
99	N-24praganna	Rajarhat	Rajarhat	15.40
100	N-24praganna	Sandeshkhali	Boyermari	2.15
101	Nadia	Chakda	Silinda	1.08
102	Nadia	Chapra	Assanagar	1.01
103	Nadia	Hanskhali	Gajna	1.10
104	Nadia	Haringhata	Birohi	1.29
105	Nadia	Kaliganj	Juranpur	1.49
106	Nadia	Kaliganj	Palassey	1.15
107	Nadia	Karimpur-I	Uttarkechudanga	1.37
108	Nadia	Karimpur-II	Karimpur	1.49
109	Nadia	Krishnaganj	Banpur	1.00
110	Nadia	Krishnaganj	Gobindapur	1.45
111	Nadia	Krisnagar	Chukhali	1.29
112	Nadia	Krisnanagar	Dhubulia	1.19
113	Nadia	Nakasipara	Birpur	1.22
114	Nadia	Navadwip	Mahesganj	1.24
115	Nadia	Ranaghat-I&II	Kuparscamp	1.90
116	Nadia	Santipur	Baganchra	1.12
117	S-24pragannas	Baruipur	Baruipur	3.14
118	S-24pragannas	Baruipur	Ramdhari	13.03
119	S-24pragannas	Diamondharbour	Rajartaluk	9.03
120	S-24pragannas	Jaynagar-II	Burorghat	7.82

Sl.No.	District	Block	Location	Iron (mg/litre)
121	S-24pragannas	Kakdip	Dholerhat	1.03
122	S-24pragannas	Kulpi	Andhamonitala	2.57
123	S-24pragannas	Kulpi	Jambaria	3.81
124	S-24pragannas	Kulpi	Mandirbazar	1.56
125	S-24pragannas	Magrahat-I	Usthi	1.38
126	S-24pragannas	Mathurapur-II	P.Narayanpur	1.20
127	S-24pragannas	Mathurapur-II	Radhakantpur	12.27
128	S-24pragannas	Sagar	Digambari	1.73
129	S-24pragannas	Sonarpur	N.Jagadishpur	1.05
130	S-24pragannas	Sonarpur	Naobad	4.70
131	Uttardinajpur	Chopra	Digbanehat	1.50
132	Uttardinajpur	Itahar	Durgapur	1.20
133	Uttardinajpur	Kaliganj	Mustafanagar	1.80
134	Uttardinajpur	Karandighi	Kanki	1.50
135	West Midnapur	Dantan-II	Khakurda	2.45
136	West Midnapur	Daspur-II	Kheput	4.00
137	West Midnapur	Daspur-II	Khukurda	4.80
138	West Midnapur	Daspur-II	Sonakhali	11.81
139	West Midnapur	Debra	Balichak	3.62
140	West Midnapur	Garbeta-I	Dhadika	11.69
141	West Midnapur	Ghattal	Ghattal	1.55
142	West Midnapur	Keshiyari	Kesiary	12.94
143	West Midnapur	Kharagpur-I	Kanthra	1.40
144	West Midnapur	Kharagpur-I	Mohanpur	4.80
145	West Midnapur	Kharagpur-I	Mohanpur	2.24
146	West Midnapur	Medinipur	Medinipur	2.81
147	West Midnapur	Narayangarh	Bakharabad	5.69
148	West Midnapur	Sabang	Pingla	10.94

Source; CGWB, Observation Wells, Upto March ,2008

ANNEXURE-III A

Affected Blocks of High Arsenic(>0.05 mg/litre)in Ground Water in Bihar & West Bengal

Sl. No.	District	Name Of Blocks Affected With High Arsenic	Max.Value Of Arsenic In mg/litre
BIHAR			
1	Begusarai	Bachwara	>0.05*
2	Begusarai	Balia	>0.05*
3	Begusarai	Barauni	>0.05*
4	Begusarai	Begusarai	>0.05*
5	Begusarai	Matihani	>0.05*
6	Begusarai	Sabehpurkamal	>0.05*
7	Bhagalpur	Jagdishpur	>0.05*
8	Bhagalpur	Nathnagar	>0.05*
9	Bhagalpur	Sultanganj	>0.05*
10	Bhojpur	Ara	0.426
11	Bhojpur	Barhara	0.420
12	Bhojpur	Behea	0.080
13	Bhojpur	Koilwar	0.306
14	Bhojpur	Shahpur	1.630
15	Bhojpur	Udawanat Nagar	0.051
16	Buxar	Brahmpur	1.220
17	Buxar	Buxar	0.940
18	Buxar	Chakki	>0.05*
19	Buxar	Semary	1.400
20	Darbhanga	Biraul	>0.05*
21	Katihar	Amdabad	>0.05*
22	Katihar	Barari	>0.05*
23	Katihar	Kursela	>0.05*
24	Katihar	Manihari	>0.05*
25	Katihar	Mansahi	>0.05*
26	Katihar	Sameli	>0.05*
27	Khagaria	Gogri	>0.05*
28	Khagaria	Khagaria	>0.05*
29	Khagaria	Mansi	>0.05*
30	Khagaria	Parbatta	>0.05*
31	Kisanganj	Bahadurgarh	0.085
32	Kisanganj	Kisanganj	0.058
33	Lakhisarai	Lakhisarai	0.230
34	Lakhisarai	Piparia	0.241
35	Munger	Bariarpur	>0.05*
36	Munger	Dharhara	>0.05*
37	Munger	Jamalpur	>0.05*
38	Munger	Munger	>0.05*
39.	Patna	Bakhtiarpur	>0.05*
40.	Patna	Barh	0.584
41	Patna	Danapur	>0.05*
42	Patna	Maner	1.810
43	Purnea	Kasba	0.067
44	Purnea	Purnea East	0.097
45	Samastipur	Mohanpur	0.626
46	Samastipur	Mohinuddin Nagar	0.370
47	Samastipur	Patori	>0.05*
48	Samastipur	Vidyapati Nagar	>0.05*

Sl. No.	District	Name Of Blocks Affected With High Arsenic	Max.Value Of Arsenic In mg/litre
49	Saran	Chapra Sadar	0.205
50	Saran	Dighwara	>0.05*
51	Saran	Revelganj	>0.05*
52	Saran	Sonepur	0.230
53	Vaishali	Bidupur	>0.05*
54	Vaishali	Desri	>0.05*
55	Vaishali	Hajipur	>0.05*
56	Vaishali	Raghopur	>0.05*
57	Vaishali	Sahdei Bujurg	>0.05*
WEST BENGAL			
1	Bardhman	Kalna -II	0.620
2	Bardhman	Katwa -I	0.101
3	Bardhman	Katwa -li	0.835
4	Bardhman	Purbasthali -I	0.618
5	Bardhman	Purbasthali- II	0.572
6	Hooghly	Balagarh	0.510
7	Howrah	Shampur- II	>0.05*
8	Howrah	Uluberia -II	0.155
9	Malda	English Bazar	0.945
10	Malda	Kaliachak- I	0.747
11	Malda	Kaliachak- II	0.917
12	Malda	Kaliachak- III	1.045
13	Malda	Manickchak	0.944
14	Malda	Ratua -I	0.894
15	Malda	Ratua -li	0.333
16	Murshidabad	Lalgola	0.565
17	Murshidabad	Beldanga I	0.784
18	Murshidabad	Beldanga li	0.631
19	Murshidabad	Berhampur	2.186
20	Murshidabad	Bhagwangola I	3.000
21	Murshidabad	Bhagwangola li	0.840
22	Murshidabad	Domkal	1.605
23	Murshidabad	Farakka	0.508
24	Murshidabad	Hariharpara	1.810
25	Murshidabad	Jalangi	2.037
26	Murshidabad	Murjiaganj	0.890
27	Murshidabad	Nowda	0.727
28	Murshidabad	Raghunathganj li	0.812
29	Murshidabad	Raghunathganj I	0.254
30	Murshidabad	Raninagar I	0.990
31	Murshidabad	Raninagar II	1.210
32	Murshidabad	Samsherganj	0.301
33	Murshidabad	Suti I	0.696
34	Murshidabad	Suti II	0.662
35	Nadia	Chakdah	0.824
36	Nadia	Chapra	0.514
37	Nadia	Hanskhali	0.526
38	Nadia	Haringhata	0.769
39	Nadia	Kaliganj	0.995
40	Nadia	Karimpur I	1.080
41	Nadia	Karimpur II	0.926
42	Nadia	Krishnaganj	0.771
43	Nadia	Krishnanagar I	0.629
44	Nadia	Krishnanagar II	1.161
45	Nadia	Nabadwip	0.712
46	Nadia	Naksipara	0.586

Sl. No.	District	Name Of Blocks Affected With High Arsenic	Max.Value Of Arsenic In mg/litre
47	Nadia	Ranaghat I	1.072
48	Nadia	Ranaghat II	0.741
49	Nadia	Santipur	0.459
50	Nadia	Tehatta I	0.544
51	Nadia	Tehatta II	0.340
52	North 24 Parganas	Amdanga	0.570
53	North 24 Parganas	Baduria	1.331
54	North 24 Parganas	Bagda	0.365
55	North 24 Parganas	Barackpore II	0.128
56	North 24 Parganas	Barackpore I	0.967
57	North 24 Parganas	Barasat I	0.531
58	North 24 Parganas	Barasat II	0.951
59	North 24 Parganas	Basirhat I	1.039
60	North 24 Parganas	Basirhat II	0.634
61	North 24 Parganas	Bongaon	0.539
62	North 24 Parganas	Deganga	0.693
63	North 24 Parganas	Gaighata	0.772
64	North 24 Parganas	Habra –I	0.590
65	North 24 Parganas	Habra –II	3.773
66	North 24 Parganas	Haroa	0.730
67	North 24 Parganas	Hasnabad	0.958
68	North 24 Parganas	Rajarhat	0.413
69	North 24 Parganas	Sandeshkhali II	0.120
70	North 24 Parganas	Swarupnagar	0.673
71	South 24 Parganas	Baruipur	2.560
72	South 24 Parganas	Bhangar- I	0.818
73	South 24 Parganas	Bhangar- II	0.762
74	South 24 Parganas	Bishnupur -I	0.237
75	South 24 Parganas	Bishnupur –II	0.085
76	South 24 Parganas	Budge Budge II	>0.05*
77	South 24 Parganas	Joynagar I	0.611
78	South 24 Parganas	Mograhat II	0.217
79	South 24 Parganas	Sonarpur	2.715

*Source: State agency

ANNEXURE-III B

Locations of High Arsenic (>0.05 mg / litre) in Ground Water in Assam, Chhattisgarh & Uttar Pradesh

SL.No.	DISTRICT	BLOCK	LOCATION	Arsenic Value(mg/litre)
ASSAM				
1	Dhemaji	Bordoloni	Bordoloni	0.059
2	Dhemaji	Dhemaji	Dhemaji	0.147
3	Dhemaji	Sisirborgaon	Sisirborgaon	0.052
CHHATTISGARH				
1	Rajanandgaon	AmbagarhChouki	AmbagarhChouki	1.890
UTTAR PRADESH				
1	Agra	Agra	Agra	0.062
2	Agra	Etmadpur	Samai	0.054
3	Agra	Fatehabad	Gautam Nagar	0.061
4	Agra	Khairagarh	Kakua	0.053
5	Aligarh	Jawan Sikandarpur	Jawan	0.052
6	Balia	Bairia	Balihar	0.195
7	Balia	Belhari	Rajpur Ekauna	1.31
8	Balia	Murli Chhapra	Murli Chhapra	0.053
9	Balia	Reoti	Gaighat	0.3
10	Balia	Siar	HaldiRampur	0.35
11	Balrampur	Gaindas Bujurg	Ajgari	0.093
12	Balrampur	Gainsari	Ratanpur	0.063
13	Balrampur	Harraiyya Bazar	Harraiyya Bazar	0.102
14	Balrampur	Pachperwa	Mansurwa	0.143
15	Balrampur	Sriduttganj	Sriduttganj	0.05
16	Balrampur	Tulsipur	Tulsipur	0.091
17	Gonda	Bhelsar	Digsir	0.06
18	Gonda	Colonelganj	Colonelganj	0.112
19	Gonda	Haldarmau	Simra	0.25
20	Gonda	Katrabazar	Binkatra	0.06
21	Gonda	Nawabganj	Kalyanpur	0.08
22	Gonda	Pandari Kripal	Subhag Pur	0.122
23	Gonda	Tarabganj	Tarabganj	0.07
24	Gonda	Wazirganj	Baleshwar ganj	0.087
25	Gorakhpur	Gorakhpur	Urwa bazar	0.07
26	Lakhimpur Kheri*	Dhaurahra	Amethi	>0.05
27	Lakhimpur Kheri*	Dhaurahra	Laljiipurwa	>0.05
28	Lakhimpur Kheri*	Dhaurahra	Pradhanpurwa	>0.05
29	Lakhimpur Kheri*	Ishanagar	Hulaspurwa	>0.05
30	Lakhimpur Kheri*	Ishanagar	Ishanagar	>0.05
31	Lakhimpur Kheri*	Ishanagar	Parasia	>0.05
32	Lakhimpur Kheri*	Ishanagar	Rudrapur Salim	>0.05
33	Lakhimpur Kheri*	NigHassan	Dhamapur	>0.05
34	Lakhimpur Kheri*	NigHassan	Khairana	>0.05
35	Lakhimpur Kheri*	NigHassan	Pachpera	>0.05
36	Lakhimpur Kheri*	Palia	Babaura	>0.05
37	Lakhimpur Kheri*	Palia	Kothia	>0.05
38	Lakhimpur Kheri*	Palia	Majhgai	>0.05
39	Lakhimpur Kheri*	Palia	Trilokpur	>0.05

SL.No.	DISTRICT	BLOCK	LOCATION	Arsenic Value(mg/litre)
40	Lakhimpur Kheri*	Ramiabehar	Dhanaigaurhi	>0.05
41	Lakhimpur Kheri*	Ramiabehar	Lalapurwa	>0.05
42	Lakhimpur Kheri*	Ramiabehar	Mathurapurwa	>0.05
43	Lakhimpur Kheri*	Ramiabehar	Sujanpur	>0.05
44	Mathura	Mathura	Mathura	0.052
45	Moradabad	Moradabad	Moradabad (Ashiyana)	0.07

*Source: State agency

ANNEXURE-IV

LOCATION HAVING NITRATE >45 MG/L IN GROUND WATER IN DIFFERENT STATES

Sl. No.	District	Block	Location	Nitrate (mg/l)
ANDHRA PRADESH				
1.	Adilabad	Dantalapally	Tandur	155
2.	Adilabad	Echoda	Echoda	102
3.	Adilabad	Gudihathur	Gudihantur	96
4.	Adilabad	Hajipur	Mancheriyal	264
5.	Adilabad	Hasnapur	Utnoor	133
6.	Adilabad	Jannaram	Jannaram	92
7.	Adilabad	Kalamadugu	Jannaram	245
8.	Adilabad	Khanapur	Khanapur	182
9.	Adilabad	Lakshettipeta-2	Lokeswaram	98
10.	Adilabad	Lolam	Dilawarpur	202
11.	Adilabad	Mamada	Mamada	70
12.	Adilabad	Manchirial	Mancheriyal	79
13.	Adilabad	Narsapur	Dilawarpur	88
14.	Adilabad	Palsi	Kubeer	50
15.	Adilabad	Pembi	Pembi	90
16.	Adilabad	Potaram	Mamada	153
17.	Adilabad	Rampuram	Bhimini	307
18.	Adilabad	Rebna1	Rebena	71
19.	Adilabad	Sitagondi	Adilabad	258
20.	Adilabad	Tandur	Tandur	227
21.	Adilabad	Tapalpur	Jannaram	162
22.	Anantapur	Adivi Brahmanapalli	Mudigubba	153
23.	Anantapur	Amidala	Uruvakonda	564
24.	Anantapur	Anantapur-alt-1	Anantapur	186
25.	Anantapur	Bontula Dinne1	Tadipatri	206
26.	Anantapur	Budipalli	Gudibanda	65
27.	Anantapur	Chilkamattur1	Chilkamattur	149
28.	Anantapur	D.cheruvu	N P Kunta	53
29.	Anantapur	Dharmavaram	Dharmavaram	255
30.	Anantapur	Gooty-alt	Gooty	100
31.	Anantapur	Gorantla	Gorantla	390
32.	Anantapur	Guntakal2	Guntakal	1110
33.	Anantapur	Ingaluru	O.D Cheruvu	626
34.	Anantapur	Kalyandurg-alt	Kalyandurg	76
35.	Anantapur	Korrapadu	B.Samudram	94
36.	Anantapur	Kothapalem	Rolla	178
37.	Anantapur	Kottacheruvu	Kottacheruvu	362
38.	Anantapur	Madakasira1	Madakasira	134
39.	Anantapur	Malakavemula-rs	Mudigubba	92
40.	Anantapur	Mamillakunta	Kothacheruvu	74
41.	Anantapur	Mudigubba	Mudigubba	239
42.	Anantapur	Pargi	Parigi	46
43.	Anantapur	Penukonda	Penukonda	311
44.	Anantapur	Rayadurg-new	Rayadurg	282
45.	Anantapur	Rayalacheruvu	Rayalacheruvu	53
46.	Anantapur	Reddipalli	Nallamada	578
47.	Anantapur	Tanakal1	Tanakal	231
48.	Anantapur	Vajrakarur	Vajrakarur	116
49.	Anantapur	Waddipalli	Atmakur	83
50.	Chittoor	Arogyavaram	Madanapalli	62
51.	Chittoor	C.kandriga	Narayanavanam	113
52.	Chittoor	Chinna panduru	V.Palem	191

Sl. No.	District	Block	Location	Nitrate (mg/l)
53.	Chittoor	Kalakoda	Kalakoda	392
54.	Chittoor	Kallur	Pulicherla	232
55.	Chittoor	Mungilipattu	Chandragiri	286
56.	Chittoor	Nagalapuram-alt	Nagalapuram-alt	124
57.	Chittoor	Nimmapalli	Nimmapalli	62
58.	Chittoor	Panatoor	Gudipala	74
59.	Chittoor	Panjeri satram	Peddapanjani	92
60.	Chittoor	Puttur	Puttur	242
61.	Chittoor	Rangampeta1	Chandragiri	49
62.	Chittoor	Shankrantipalli	Bangarupalem	110
63.	Chittoor	Somala1	Somala1	278
64.	Chittoor	Srikalahasti	Srikalahasti	148
65.	Chittoor	Tirupathi1	Tirupathi1	115
66.	Chittoor	Vadamalpet	Vadamalpet	242
67.	Chittoor	Venkatagirikota	Venkatagirikota	249
68.	Cuddapah	Anjaneya puram	Chakraipeta	210
69.	Cuddapah	Galiveedu-alt	Galiveedu-alt	313
70.	Cuddapah	Guvvalacheruvu	Ramapuram	234
71.	Cuddapah	Kondapuram(rs)	Kondapuram(rs)	311
72.	Cuddapah	Mallepalle	B.Matham	64
73.	Cuddapah	Nandyalampet	S.Maidukur	90
74.	Cuddapah	Nulivedu	Gulivedu	566
75.	Cuddapah	Pincha	T.Spalli	206
76.	Cuddapah	Settigunta	RlyKodur	118
77.	Cuddapah	Simhadripuram	Simhadripuram	65
78.	Cuddapah	Talamanchipatnam	Mylavaram	140
79.	Cuddapah	V.n.palle	V.n.palle	984
80.	Cuddapah	Vempalli	Vempalli	232
81.	Cuddapah	Venkatapuram	R.Choti	149
82.	East Godavari	Bikkavolu	Bikkavolu	94
83.	East Godavari	Gollaprolu	Gollaprolu	186
84.	East Godavari	Maredumilli	Maredumilli	86
85.	East Godavari	Pattipadu	Pattipadu	155
86.	East Godavari	Pithapuram	Pithapuram	264
87.	East Godavari	Rajavommangi-alt	Rajavommangi-alt	194
88.	East Godavari	Rampachodavaram2	Rampachodavaram2	115
89.	East Godavari	Uppada	Pithapuram	206
90.	East Godavari	Vegayammapeta	R.C.Puram	180
91.	East Godavari	Yanam	Tallevu	66
92.	Guntur	Bellamkonda	Bellamkonda	279
93.	Guntur	Chebrolu	Chebrolu	219
94.	Guntur	Chilkaluripet-1	Chilkaluripet-1	136
95.	Guntur	Gurzala	Gurzala	272
96.	Guntur	Ipur	Ipur	476
97.	Guntur	Kondamodu	Rajupalem	360
98.	Guntur	Mandadi	Veldurti	379
99.	Guntur	Mangalagiri	Mangalagiri	180
100.	Guntur	Moolpur	Vemur	190
101.	Guntur	Murjampadu	Piduguralla	459
102.	Guntur	Narasaraopet	Narasaraopet	115
103.	Guntur	Nijampatnam	Nijampatnam	290
104.	Guntur	Obulesunipalle	Durgi	50
105.	Guntur	Pirangipuram	Pirangipuram	74
106.	Guntur	Ponnuru	Ponnuru	69
107.	Guntur	Rentachintala	Rentachintala	428
108.	Guntur	Repalle	Repalle	250
109.	Guntur	Srinagar	Dachepalli	190
110.	Guntur	Tummurukota	Rentachintala	360
111.	Guntur	Velpur(g.palem)	Savalyapuram	260

Sl. No.	District	Block	Location	Nitrate (mg/l)
112.	Guntur	Vinukonda	Vinukonda	229
113.	Hyderabad	Langar House	Golkonda	69
114.	Hyderabad	Sheikpet	Sheikpet	190
115.	Karimnagar	Aruna konda-new	Choppadandi	122
116.	Karimnagar	Buswapuram1	Koheda	315
117.	Karimnagar	Dharmapuri-new	Dharmapuri-new	246
118.	Karimnagar	Garepalli	Kataram	107
119.	Karimnagar	Husnabad-1	Husnabad-1	90
120.	Karimnagar	Huzurabad	Husnabad-1	92
121.	Karimnagar	Jagityal-new	Jagityal-new	712
122.	Karimnagar	Kalwacherla	Kamanpur	77
123.	Karimnagar	Karimnagar	Karimnagar	75
124.	Karimnagar	Kothapalli-1	Dharmapuri-new	49
125.	Karimnagar	Kothapally	Dharmapuri-new	192
126.	Karimnagar	Kothapet	Vengaltur	384
127.	Karimnagar	Koyyuru2	Tadicherla	105
128.	Karimnagar	Kudurupaka-alt	Bowenpalli	316
129.	Karimnagar	Mahadevpur	Mahadevpur	234
130.	Karimnagar	Manukonduru	Manukonduru	90
131.	Karimnagar	Mohanraopet1	Koratla	87
132.	Karimnagar	Mustafanagar	Gambhir raopeta	116
133.	Karimnagar	Osmannagar	Sultanbad	116
134.	Karimnagar	Tadikal	S.Patnam	85
135.	Karimnagar	Venkatapur	Manthani	181
136.	Khammam	Annapareddipalli	Chandrugonda	97
137.	Khammam	Annarugudem	Tallada	173
138.	Khammam	Dhammapeta	Dhammapeta	66
139.	Khammam	Edira	Venkatapuram	71
140.	Khammam	Gandhampally(Santulapod)	Bayyaram	354
141.	Khammam	Garla	Garla	384
142.	Khammam	Jagannathapuram	Mulkalapalli	100
143.	Khammam	Kallur1	Kallur1	75
144.	Khammam	Kesavapuram	Palavancha	106
145.	Khammam	Konijarla	Konijarla	786
146.	Khammam	Kothalingala	Kamepalli	181
147.	Khammam	Kukkunur	Kukkunur	314
148.	Khammam	Lakshmipuram	Bhadrachalam	123
149.	Khammam	Madira	Madira	56
150.	Khammam	Manuguru	Manuguru	150
151.	Khammam	Nayakangudem1	Kusumanchi	692
152.	Khammam	Nehrunagar	Yellandu	78
153.	Khammam	Sujatanagaram	Kothagudem	169
154.	Khammam	Tegad	Cherla	131
155.	Khammam	Thotapally	Bhadrachalam	147
156.	Khammam	Yerupalem	Yerupalem	282
157.	Krishna	Bantumilli1	Pedana	169
158.	Krishna	Gampalagudem	Gampalagudem	244
159.	Krishna	Garikapadu	Jaggayapeta	285
160.	Krishna	Gopalapuram	A.Konduru	100
161.	Krishna	Gudivada	Gudivada	73
162.	Krishna	K.agraharam	Jaggayapeta	160
163.	Krishna	K.cherla-alt	K.cherla-alt	155
164.	Krishna	Kaikaluru2	Kaikaluru2	84
165.	Krishna	Kummarkuntla	A.Konduru	106
166.	Krishna	Munjuluru	Bantumilli	156
167.	Krishna	Nuzivedu	Nuzivedu	250
168.	Krishna	Tiruvur1	Tiruvur1	120
169.	Krishna	Upparagudem	Mudinapalli	52
170.	Kumool	Ahobilam	Alagadda	64

Sl. No.	District	Block	Location	Nitrate (mg/l)
171.	Kurnool	Battulur	Alagadda	102
172.	Kurnool	Gonegondla	Gonegondla	290
173.	Kurnool	Kodumuru1	Kodumuru1	381
174.	Kurnool	Madhavaram	Mantralayam	705
175.	Kurnool	Mantralayam-new	Mantralayam-new	290
176.	Kurnool	Moravakonda	Moravakonda	316
177.	Kurnool	Nandikotkur	Nandikotkur	248
178.	Kurnool	Nossam	Vyyalavada	95
179.	Kurnool	Orvakallu	Orvakallu	122
180.	Kurnool	Peapally1	Peapally1	644
181.	Kurnool	Veldurti	Veldurti	50
182.	Kurnool	Yenugumarri	Piepally	90
183.	Mahbubnagar	Alampur1	Alampur1	74
184.	Mahbubnagar	Amangal1	Amangal1	434
185.	Mahbubnagar	Bandrapal	C.Ckunta	147
186.	Mahbubnagar	Bongkur	Manopad	180
187.	Mahbubnagar	Damargidda	Damargidda	90
188.	Mahbubnagar	Dhanwada1	Dhanwada1	160
189.	Mahbubnagar	Dharur	Dharur	95
190.	Mahbubnagar	Gadwal	Gadwal	133
191.	Mahbubnagar	Goka paslabad	Daulatabad	400
192.	Mahbubnagar	Gundimal	Kosagi	279
193.	Mahbubnagar	Jatpol	Wgandla	400
194.	Mahbubnagar	Kancharaopalli	Pebair	140
195.	Mahbubnagar	Kollapur	Kollapur	250
196.	Mahbubnagar	Krishna	Manganur	790
197.	Mahbubnagar	Maddur	Maddur	250
198.	Mahbubnagar	Metlakunta	B.Pet	59
199.	Mahbubnagar	Nawabpet	Nawabpet	112
200.	Mahbubnagar	Peddakottapalle	Peddakottapalle	480
201.	Mahbubnagar	Ravalpalle	Kondangal	60
202.	Mahbubnagar	Srirangapuram	Pebair	400
203.	Mahbubnagar	Vattivelipalli	Amarabad	245
204.	Mahbubnagar	Velgonda	W.gandla	100
205.	Mahbubnagar	Y.chowrasta	Itikala	400
206.	Medak	Ghatpalli	Alldurg	157
207.	Medak	Kothur	Munipalli	143
208.	Medak	Nandigama2	Ramayampet	124
209.	Medak	Narayankher	Chegunta	347
210.	Medak	Narsingi	Narsingi	440
211.	Medak	Nayalkal-ii	Nayalkal-ii	59
212.	Medak	Patancheruvu1	Patancheruvu1	89
213.	Medak	Peroor	Medak	74
214.	Medak	Sadasivapet1	Sadasivapet1	84
215.	Medak	Shankerampet	Shankerampet	154
216.	Medak	Waddiaram1	Chegunta	149
217.	Nalgonda	A.ramannagudem	Suryapet	70
218.	Nalgonda	Damarcherla1	Damarcherla2	121
219.	Nalgonda	Devarakonda	Devarakonda	334
220.	Nalgonda	Huzumagar1	Huzumagar2	244
221.	Nalgonda	Kethupally	Kethupally	322
222.	Nalgonda	Kodad-new	Kodad-new	62
223.	Nalgonda	Kondaprolu	Damarcherla2	1300
224.	Nalgonda	Munagala	Munagala	120
225.	Nalgonda	Nalgonda-2	Nalgonda-3	300
226.	Nalgonda	Nidamanuru	Nidamanuru	276
227.	Nalgonda	Pochampalli	Pochampalli	348
228.	Nalgonda	Yadgirigutta	Yadgirigutta	192
229.	Nellore	Atmakur	Atmakur	144

Sl. No.	District	Block	Location	Nitrate (mg/l)
230.	Nellore	Dachuru	Kalvaya	182
231.	Nellore	Durgarajapatnam	Vakad	67
232.	Nellore	Eruru	Chilakur	107
233.	Nellore	Gudur	Gudur	174
234.	Nellore	Kavali	Kavali	89
235.	Nellore	Kondapuram	Kondapuram	302
236.	Nellore	Kovvuru	Kovvuru	166
237.	Nellore	Muthukuru -alt	Muthukuru -alt	247
238.	Nellore	North rajupalem	Buchireddypalem	67
239.	Nellore	Penubarti	Rapur2	287
240.	Nellore	Ramateertham	Vidhavalur	190
241.	Nellore	Rapur2	Rapur2	183
242.	Nellore	Sullurpet	Sullurpet	82
243.	Nellore	Sunnapubatti	Sunnapubatti	90
244.	Nellore	Tada	Tada	143
245.	Nellore	Tikkavaram	Chillakur	60
246.	Nellore	Udayagiri	Udayagiri	90
247.	Nellore	Venkatagiri	Venkatagiri	189
248.	Nellore	Vidhyanagar	Chilkur	75
249.	Nizamabad	Balkonda	Balkonda	74
250.	Nizamabad	Banswada	Banswada	102
251.	Nizamabad	Bheemgal	Bheemgal	148
252.	Nizamabad	Janakampet	Janakampet	74
253.	Nizamabad	Mamidipalli	Maklur	224
254.	Nizamabad	Mohammad Nagar	Pitlam	136
255.	Nizamabad	Nasurallabad	Bikanur	160
256.	Nizamabad	Thadwai	Thadwai	180
257.	Prakasam	Addanki-new	Addanki-new	143
258.	Prakasam	Ballipalli	Knigiri	78
259.	Prakasam	Botla Gudur	Pamar	78
260.	Prakasam	C.s.puram	C.s.puram	248
261.	Prakasam	Chandalur	Darsi	149
262.	Prakasam	Chimakurti	Chimakurti	65
263.	Prakasam	Chirala	Chirala	124
264.	Prakasam	Darsi-new	Darsi-new	310
265.	Prakasam	Donakonda	Donakonda	372
266.	Prakasam	Giddaluru	Giddaluru	47
267.	Prakasam	Gollapalli	Tripurantakam	372
268.	Prakasam	Guttalaumadivrm	Tripurantakam	744
269.	Prakasam	Kadavakuduru	C.Ganjam	422
270.	Prakasam	Kandukur	Kandukur	260
271.	Prakasam	Kanigiri	Kanigiri	47
272.	Prakasam	Komarolu	Komarolu	124
273.	Prakasam	Malakonda	V.Palem	93
274.	Prakasam	Muppavaram	Ponnaluru	78
275.	Prakasam	Nagireddipalem	Ponnaluru	155
276.	Prakasam	Narzamala Tanda	Pullacheruvu	186
277.	Prakasam	Ongole-new	Ongole-new	84
278.	Prakasam	Pasupugallu	Munalamuru	68
279.	Prakasam	Peddarikatla-alt	K.Metla	78
280.	Prakasam	Podili	Podili	341
281.	Prakasam	Rajupalem	Rajupalem	71
282.	Prakasam	Santamaguluru	Santamaguluru	465
283.	Prakasam	Tangutur	Tangutur	620
284.	Prakasam	Turumella	Kambam	465
285.	Prakasam	Uppugundur	Uppugundur	103
286.	Prakasam	Vellampalli	Vellampalli	806
287.	Prakasam	Vengaihpalem	Kuruchedu	155
288.	Ranga Reddy	Antaram (c)	Shabad	200

Sl. No.	District	Block	Location	Nitrate (mg/l)
289.	Ranga Reddy	Bashirabad1	Bashirabad1	61
290.	Ranga Reddy	Bata singaram	Hyatnagar	297
291.	Ranga Reddy	Chimaldarri	Mominpet	120
292.	Ranga Reddy	Chintal	Malkajiri	120
293.	Ranga Reddy	Ghatkesar2	Ghatkesar2	141
294.	Ranga Reddy	Inoli	Tandur	67
295.	Ranga Reddy	Kotepally (new)	Kotepally (new)	200
296.	Ranga Reddy	Peddumul	Peddumul	120
297.	Ranga Reddy	Rajendranagar	Rajendranagar	146
298.	Ranga Reddy	Shankarapally	Shankarapally	148
299.	Srikakulam	Chilakalapalem (new)	Icharla	152
300.	Srikakulam	Heeramandalam	Heeramandalam	80
301.	Srikakulam	Ichapuram	Ichapuram	230
302.	Srikakulam	Kotturu	Kotturu	82
303.	Srikakulam	Narasannapeta	Narasannapeta	112
304.	Srikakulam	Ponduru	G.Singadam	118
305.	Srikakulam	Tekkalipatnam	Palasa	188
306.	Visakhapatnam	Addaroddu	Rayavaram	103
307.	Visakhapatnam	Bangarumitta	B.Peta	46
308.	Visakhapatnam	Bhimunipatnam-2	Bhimunipatnam-2	396
309.	Visakhapatnam	Desapatrunipalm	Parvada	228
310.	Visakhapatnam	Gandhigramam	Chodavaram	286
311.	Visakhapatnam	Gurrajupeta	Rayavaram	64
312.	Visakhapatnam	Haripalem	Acchutapuram	122
313.	Visakhapatnam	Kotauratla	Kotauratla	262
314.	Visakhapatnam	Madugula	Madugula	256
315.	Visakhapatnam	Mindivanipalem	Pendurthi	143
316.	Visakhapatnam	Pata K.d.peta	Golgonda	80
317.	Visakhapatnam	Pudimadaka	Acchutapuram	236
318.	Visakhapatnam	Purshotta Puram-alt2	Elamanchili	145
319.	Visakhapatnam	Revupolavaram	Rayavaram	264
320.	Visakhapatnam	Rolugunta1	Rolugunta1	141
321.	Visakhapatnam	Sabbavaram	Sabbavaram	164
322.	Visakhapatnam	Shriharipuram	Visakhapatnam	84
323.	Visakhapatnam	Tallapalem	Kasimkota	129
324.	Visakhapatnam	Vishakapatnam-2	Vishakapatnam-2	81
325.	Vizianagaram	Agraharam	Tayarlam	94
326.	Vizianagaram	Bobbili	Bobbili	125
327.	Vizianagaram	Garbham	M.Mudiyam	104
328.	Vizianagaram	Gumma	Kurpam	124
329.	Vizianagaram	Komarada	Komarada	48
330.	Vizianagaram	Kurupana	Kurupana	182
331.	Vizianagaram	Natavalasa	Denkada	124
332.	Vizianagaram	Parvatipuram1	Parvatipuram1	88
333.	Vizianagaram	Payakapadu	Makkua	175
334.	Vizianagaram	Rajapulova	Denkada	115
335.	Vizianagaram	Ramabhadrapuram	Ramabhadrapuram	66
336.	Vizianagaram	Vijayanagaram	Vijayanagaram	53
337.	Warangal	Alimpuram	Bachannapet	330
338.	Warangal	Cherial	Cherial	160
339.	Warangal	Ingurti	Nekonda	490
340.	Warangal	Ippagudem	Ghanapur	712
341.	Warangal	Kamalapuram-new	Mangampet	100
342.	Warangal	Kazipet-alt	Hanumakonda	100
343.	Warangal	Kesamudram	Kesamudram	87
344.	Warangal	Mahabubabad	Mahabubabad	299
345.	Warangal	Mallampalli	Mulugu	82
346.	Warangal	Marrimustala	Chittiyal	80
347.	Warangal	Mylaram	Rayaparthi	80

Sl. No.	District	Block	Location	Nitrate (mg/l)
348	Warangal	Palakurthi	Palakurthi	142
349	Warangal	Pedda Pendyal	Dharmasagar	80
350	West Godavari	Attili-B	Attili-B	226
351	West Godavari	Erraguntlapalli	Chinnalapudi	83
352.	West Godavari	Koyyalagudem	Koyyalagudem	53
353.	West Godavari	Narsapuram	Narsapuram	71
354.	West Godavari	Pragadavaram	Chintalapudi	64
355.	West Godavari	Tadipudi1	Polavaram	165
BIHAR				
1.	Aurangabad	Aurangabad	Aurangabad	220
2.	Aurangabad	Madanpur	Madanpur	51
3.	Banka	Banka	Banka	48
4.	Banka	Bausi	Bausi	109
5.	Bhagalpur	Colgong	Ghoga	178
6.	Bhojpur	Jagdishpur	Jagdishpur	76
7.	Kaimur(Bhabua)	Chainpur	Chainpur	154
8.	Kaimur(Bhabua)	Chand	Chand	77
9.	Kaimur(Bhabua)	Mohania	Mohania	79
10.	Patna	Fatwah	Mokama	228
11.	Rohtas	Chenari	Chenari	92
12.	Rohtas	Sasaram	Sasaram	86
13.	Rohtas	Bikramganj	Bikramganj	78
14.	Saran	Sonepur	Nayagram	110
15.	Siwan	Mairwa	Jeradei	80
CHHATTISGARH				
1.	Bastar	Jagdalpur	Jagdalpur	49
2.	Bastar	Makri	Makri	48
3.	Bilaspur	Kota	Jhingatpur	51
4.	Bilaspur	Lormi	Chhapparwa	65
5.	Bilaspur	Murwahi	Danikundi	91
6.	Dantewada	Katekalyan	Kukanar	56
7.	Dantewada	Sukma	Sukma	51
8.	Dhamtari	Kurud	Marod	102
9.	Dhamtari	Magarlod	Magarlod	47
10.	Jashpur	Bagicha	Sanna	65
11.	Jashpur	Duldula	Kunjara	70
12.	Jashpur	Kunkuri	Kunkuri	100
13.	Jashpur	Pathalgaon	Ludeg	90
14.	Jashpur	Pathalgaon	Pathalgaon	160
15.	Kanker	Bhanupratppur	Kachhe	59
16.	Kanker	Kanker	Markatola1	47
17.	Kanker	Narharpur	Narharpur	52
18.	Kawardha	Pandariya	Kui	70
19.	Kawardha	Pandariya	Munmuna	80
20.	Korba	Kathghora	Gopalpur	45
21.	Korba	Kathghora	Katghora	49
22.	Korba	Pondi	Morga	135
23.	Korba	Pondi	Pasan	95
24.	Mahasamund	Mahasamund	Tumgaon	50
25.	Raigarh	Baramkela	Bonda	63
26.	Raigarh	Dharamjaigarh	Bakaruma	51
27.	Raigarh	Dharamjaigarh	Sirsinga	65
28.	Raigarh	Dharamjaigarh	Sirsinga	85
29.	Raigarh	Gharghoda	Gharghoda	240
30.	Raigarh	Lailunga	Rajpur2	51
31.	Raipur	Bhatapara	Tarenga	87

Sl. No.	District	Block	Location	Nitrate (mg/l)
32.	Raipur	Bilaigarh	Sarsiwa	130
33.	Raipur	Deobhog	Deobhog	60
34.	Raipur	Deobhog	Deobhog	45
35.	Raipur	Dharsiwa	Devpuri	60
36.	Raipur	Dharsiwa	Manabasti	70
37.	Raipur	Dharsiwa	Mandirhasud	85
38.	Raipur	Gariyaband	Dhawalpur	50
39.	Raipur	Kasdol	Haswa	120
40.	Raipur	Kasdol	Lawan	67
41.	Raipur	Rajim	Rajim	65
42.	Rajnandgaon	Dongargarh	Dongargarh	46
43.	Rajnandgaon	Manpur	Manpur	46
DELHI				
1.	Central Delhi	Central Delhi	Parsidharamsala Dw	75
2.	New Delhi	New Delhi	India gate	60
3.	New Delhi	New Delhi	Kidwai Nagar Pz	68
4.	North Delhi	North Delhi	ISBT (Kashmiri Gate)	66
5.	North West Delhi	North West Delhi	Bakhtawarpur	91
6.	North West Delhi	North West Delhi	Hareoli	74
7.	North West Delhi	North West Delhi	Inderlok Temp well	128
8.	North West Delhi	North West Delhi	Mubarakpur	218
9.	North West Delhi	North West Delhi	Puthkalan	107
10.	South Delhi	South Delhi	Chattarpur Temple	140
11.	South Delhi	South Delhi	Fatehpur Beri Pz	61
12.	South Delhi	South Delhi	Gadaipur Pz	50
13.	South Delhi	South Delhi	Indira Nagar Pz	54
14.	SouthWest Delhi	SouthWest Delhi	Airport Boundary	75
15.	SouthWest Delhi	SouthWest Delhi	Airport Nursury	70
16.	SouthWest Delhi	SouthWest Delhi	Chawla	136
17.	SouthWest Delhi	SouthWest Delhi	Dichaon Kalan	83
18.	SouthWest Delhi	SouthWest Delhi	Kair	62
19.	SouthWest Delhi	SouthWest Delhi	Tagore Garden	61
20.	West Delhi	West Delhi	Nangloi	97
21.	West Delhi	West Delhi	Peeragarhi	47
22.	West Delhi	West Delhi	Tikri Kalan	126
23.	West Delhi	West Delhi	Tilangpur Kotla Dw	84
GUJARAT				
1.	Ahmedabad	Dhandhuka	Devalia	138
2.	Ahmedabad	Dhandhuka	Dhandhuka1	59
3.	Ahmedabad	Mandal	Dalod	150
4.	Ahmedabad	Mandal	Mandal2	80
5.	Ahmedabad	Ranpur	Rajpada	520
6.	Ahmedabad	Viramgam	Kumarkhan	120
7.	Amreli	Amreli	Govadka	169
8.	Amreli	Babra	Devaliya	126
9.	Amreli	Babra	Untvad	182
10.	Amreli	Bagasara	Bagasara	217
11.	Amreli	Dhari	Chalala	106
12.	Amreli	Dhari	Dhari	105
13.	Amreli	Jafrabad	Lotpur	104
14.	Amreli	Jafrabad	Nageshri	270
15.	Amreli	Jafrabad	Timbi2	138
16.	Amreli	Khambha	Vankiya1	120
17.	Amreli	Kundla-Savar	Badhda	380
18.	Amreli	Kundla-Savar	Bhuva	86
19.	Amreli	Kundla-Savar	Goradka	320

Sl. No.	District	Block	Location	Nitrate (mg/l)
20.	Amreli	Kunkavav-Vadia	Kunkavav	190
21.	Amreli	Lathi	Tajpur	219
22.	Amreli	Rajula	Mandal	147
23.	Anand	Petlad	Dharmaj	53
24.	Banaskantha	Danta	Ratanpur2	120
25.	Banaskantha	Tharad	Bharol1	190
26.	Banaskantha	Tharad	Khoda	210
27.	Banaskantha	Tharad	Vadgamda	200
28.	Bharuch	Jambusar	Bhadrakodra	380
29.	Bharuch	Jambusar	Kavi	840
30.	Bhavnagar	Botad	Paliyad2	123
31.	Bhavnagar	Botad	Tardhera	109
32.	Bhavnagar	Gariadhhar	Gariyadhhar	128
33.	Bhavnagar	Ghogha	Ghogha	515
34.	Bhavnagar	Ghogha	Tansa	392
35.	Bhavnagar	Mahuva	Dudhala	116
36.	Bhavnagar	Mahuva	Mahuva1	70
37.	Bhavnagar	Mahuva	Shantinagar	140
38.	Bhavnagar	Palitana	Khijadiya	48
39.	Bhavnagar	Sihor	Ambala	161
40.	Bhavnagar	Umrالا	Bhutia	186
41.	Bhavnagar	Umrالا	Jalia	180
42.	Bhavnagar	Umrالا	Porbada	118
43.	Bhavnagar	Umrالا	Timbi2	100
44.	Dohad	Garbada	Garbara	460
45.	Jamnagar	Bhanvad	Ambardi	230
46.	Jamnagar	Bhanvad	Mota kalawad	110
47.	Jamnagar	Jamjodhpur	Balwa	165
48.	Jamnagar	Jamjodhpur	Seth vadala	390
49.	Jamnagar	Jamnagar	Moti khavdi	190
50.	Jamnagar	Kalavad	Kalawad	130
51.	Jamnagar	Kalavad	Moti matli	120
52.	Jamnagar	Kalavad	Nikava	215
53.	Jamnagar	Kalyanpur	Bhogat1	56
54.	Jamnagar	Kalyanpur	Khirsara	165
55.	Jamnagar	Khambhalia	Vadtara	175
56.	Jamnagar	Okhamandal	Dwarka	165
57.	Jamnagar	Okhamandal	Varwada	75
58.	Junagadh	Junagadh	Bilkha	255
59.	Junagadh	Junagadh	Junagadh1	115
60.	Junagadh	Kodinar	Dolasa	150
61.	Junagadh	Mangrol	Antroli	50
62.	Junagadh	Mangrol	Bamanwara	125
63.	Junagadh	Mangrol	Kalej	170
64.	Junagadh	Mangrol	Sepa	120
65.	Junagadh	Mangrol	Sil	240
66.	Kachchh	Abdasa	Mothala	60
67.	Kachchh	Abdasa	Naliya1	50
68.	Kachchh	Rapar	Gagodar	45
69.	Kachchh	Rapar	Lilpur	48
70.	Kachchh	Rapar	Rapar2	48
71.	Kheda	Mahuda	Mahuda	64
72.	Mahesana	Becharaji	Dharpura	60
73.	Mahesana	Kadi	Vidaj	60
74.	Narmada	Tilakwada	Namaria	110
75.	Navsari	Jalalpore	Chinam	60
76.	Panchmahals	Ghoghamba	Ranipura	180
77.	Panchmahals	Morwa (Hadaf)	Santroad	165
78.	Panchmahals	Shehera	Shehra	380

Sl. No.	District	Block	Location	Nitrate (mg/l)
79.	Patan	Patan	Patan2	75
80.	Patan	Radhanpur	Radhanpur2	120
81.	Porbandar	Kutiyana	Kutiyana1	135
82.	Porbandar	Porbandar	Bhavpura	105
83.	Porbandar	Ranavav	Kandoma	105
84.	Rajkot	Dhoraji	Dhoraji1	200
85.	Rajkot	Gondal	Chordi	110
86.	Rajkot	Gondal	Dadia	155
87.	Rajkot	Gondal	Gogavadar	230
88.	Rajkot	Gondal	Kalithad	190
89.	Rajkot	Gondal	Mota dadwa	110
90.	Rajkot	Jamkandoma	Jasapur	200
91.	Rajkot	Jasdan	Viranagar	90
92.	Rajkot	Paddhari	Movaiya	110
93.	Rajkot	Rajkot	Halenda	115
94.	Rajkot	Tankara	Chhatar	120
95.	Rajkot	Tankara	Hadmatia	120
96.	Rajkot	Tankara	Neknam	110
97.	Sabarkantha	Himatnagar	Gadha1	90
98.	Sabarkantha	Himatnagar	Varvada	174
99.	Sabarkantha	Idar	Revas	192
100.	Sabarkantha	Khedbrahma	Matoda	186
101.	Sabarkantha	Khedbrahma	Silwad	128
102.	Sabarkantha	Modasa	Modasa2	130
103.	Sabarkantha	Vadali	Wadali	128
104.	Surat	Mangrol	Dungri	110
105.	Surendranagar	Dasada	Adriyana	280
106.	Surendranagar	Dhrangadhra	Ratanpur1	85
107.	Surendranagar	Halvad	Sukhpar1	160
108.	Surendranagar	Limbdi	Shiyani	85
109.	Surendranagar	Muli	Muli	85
110.	Surendranagar	Sayla	Dhandhalpur	90
111.	Vadodara	Chhota Udaipur	Jojh	105
112.	Vadodara	Vaghodia	Saidal	330
HIMACHAL PRADESH				
1.	Una	Amb	Daulatpur	65
2.	Una	Una	Badshera	45
3.	Una	Una	Ishpur	55
4.	Una	Una	Jalehra	45
HARYANA				
1.	Ambala	Barara	Mulana	55
2.	Ambala	Naraingarh	Kuruli	99
3.	Bhiwani	Badhra	Gopi	147
4.	Bhiwani	Bawani Khera	Dhanana	54
5.	Bhiwani	Bhiwani	Badala	570
6.	Bhiwani	Dadri-li	Dadri	600
7.	Bhiwani	Dari-li	Chirya	180
8.	Bhiwani	Kairu	Hetampur	48
9.	Bhiwani	Kairu	Isharwal	158
10.	Bhiwani	Kairu	Lohani	180
11.	Bhiwani	Loharu	Kashikalan	260
12.	Bhiwani	Loharu	Loharu	74
13.	Bhiwani	Siwani	Jhumpa	1200
14.	Bhiwani	Siwani	Miran	57
15.	Bhiwani	Siwani	Siwani	300
16.	Bhiwani	Tosham	Bajina	238

Sl. No.	District	Block	Location	Nitrate (mg/l)
17.	Faridabad	Hodal	Bamnikhera	116
18.	Fatehabad	Bhuna	Jandli Kalan	87
19.	Fatehabad	Tohana	Naggal	55
20.	Fatehabad	Tohana	Samain	60
21.	Fatehabad	Tohana	Tohana	104
22.	Fatehabad	Uklana	Uklana	140
23.	Gurgaon	F.P.Zhirka	Firozpur Jhirka	55
24.	Gurgaon	Nagina	Nagina	135
25.	Gurgaon	Pataudi	Bilaspur	98
26.	Gurgaon	Sohana	Lalakheri	536
27.	Hisar	Agroha	Kaliravan	185
28.	Hisar	Agroha	Samani	50
29.	Hisar	Barwala	Kirori	124
30.	Hisar	Hansi	Chanaut	165
31.	Hisar	Hansi	Dhamundicross	120
32.	Hisar	Hisar-I	Dhansu	167
33.	Hisar	Hisar-I	Hissar	128
34.	Hisar	Hisar-I	Mirka	152
35.	Hisar	Hisar-li	Namaund	165
36.	Jhajjar	Bahadurgarh	Badli	57
37.	Jhajjar	Bahadurgarh	Chhara	264
38.	Jhajjar	Beri	Dubhaldhan	51
39.	Jhajjar	Jhajjar	Yaqubpur	142
40.	Jhajjar	Matanhail	Chuchakwas	63
41.	Jind	Jind	Chhabri	51
42.	Jind	Julana	Lajwana Kalan	83
43.	Jind	Narwana	Kharwal	67
44.	Jind	Uchana	Kachhana	105
45.	Kaithal	Kaithal	Guhna	129
46.	Kaithal	Kaithal	Peoda	78
47.	Kaithal	Kalayat	Mataur	98
48.	Kaithal	Pundri	Jateri	81
49.	Kaithal	Pundri	Tik	169
50.	Kaithal	Rajaund	Rajaund	55
51.	Kamal	Assandh	Kherisharafali	55
52.	Kamal	Assandh	Salwan	98
53.	Kurukshetra	Kurukshetra	Kheri Dabdalan	210
54.	Mahendragarh	Ateli	Kanti Khas	85
55.	Mahendragarh	Kanina	Buchawas	250
56.	Mahendragarh	Namaul	Namaul	1270
57.	Panchkula	Barwala	Barwala	60
58.	Panchkula	Raipur Rani	Kakar Majra	98
59.	Panipat	Israna	Khalila Manjra	68
60.	Panipat	Madlauda	Khandra	86
61.	Panipat	Panipat	Sewah	90
62.	Rewari	Bawal	Balawas	124
63.	Rewari	Bawal	Bawal	192
64.	Rewari	Bawal	Kamawas	63
65.	Rewari	Khol	Atela	108
66.	Rewari	Nahar	Bahu	69
67.	Rewari	Nahar	Kosli	49
68.	Rewari	Rewari	Sangwari	63
69.	Rohtak	Kalanaur	Kalanaur	765
70.	Rohtak	Meham	Madina	300
71.	Rohtak	Meham	Mahem	135
72.	Rohtak	Meham	Nidhana	1292
73.	Rohtak	Rohtak	Rohtak	78
74.	Rohtak	Rohtak	Samargopalpur	760
75.	Rohtak	Sampla	Hassangarh	218

Sl. No.	District	Block	Location	Nitrate (mg/l)
76.	Sirsa	Baragudha	Alikan	117
77.	Sirsa	Baragudha	Farwain	80
78.	Sirsa	Baragudha	Rori	55
79.	Sirsa	Dabwali	Chotala	121
80.	Sirsa	Dabwali	Dabwali	126
81.	Sirsa	Dabwali	Ganga	131
82.	Sirsa	Dabwali	Khuiyan	123
83.	Sirsa	Dabwali	Manjiyana	128
84.	Sirsa	Dabwali	Mastian	130
85.	Sirsa	Dabwali	Rasalia Khera	158
86.	Sirsa	Dabwali	Saktakhera	120
87.	Sirsa	Ellenabad	Chilkani Dhab	175
88.	Sirsa	Ellenabad	Ellenabad	98
89.	Sirsa	Ellenabad	Karamsana	95
90.	Sirsa	Nathusari Chopr	Ding	150
91.	Sirsa	Nathusari Chopr	Ghushiana	125
92.	Sirsa	Nathusari Chopr	Jamal	157
93.	Sirsa	Odhan	Chormar	55
94.	Sirsa	Odhan	Hasu	90
95.	Sonipat	Gohana	Barota	71
96.	Sonipat	Kharkhauda	Kharkhauda	76
97.	Sonipat	Mundlana	Bichpuri	492
98.	Sonipat	Mundlana	Butana	116
99.	Sonipat	Sonipat	Barwasni	109
100.	Sonipat	Sonipat	Bohela	55
101.	Sonipat	Sonipat	Pinana	56
102.	Yamuna Nagar	Radaur	Radaur	98
JAMMU & KASHMIR				
1.	Jammu	Bisnah	Arnia	85
2.	Jammu	Bisnah	Bishnah	125
3.	Jammu	Bisnah	Salehar	100
4.	Jammu	Samba	Bengular	90
5.	Jammu	Samba	Daboh	50
6.	Jammu	Samba	Nagrota	47
7.	Jammu	Samba	Nandpur	90
8.	Jammu	Samba	Samba	150
9.	Kathua	Billawar	Nagrota-gujroo	103
10.	Kathua	Hiranagar	Dulme Chak	65
11.	Kathua	Hiranagar	Jandi	45
12.	Kathua	Hiranagar	Konthal	60
13.	Kathua	Hiranagar	Kootah	46
JHARKHAND				
1.	Chatra	Itkhori	Itkhori	104
2.	Chatra	Simaria	Bagra	66
3.	Chatra	Simaria	Bagra	67
4.	Chatra	Simaria	Simaria	138
5.	Chatra	Tandwa	Tandwa	67
6.	Garhwa	Bhawanathpur	Bhawanathpur	115
7.	Godda	Boarjor	Lalmatia	51
8.	Godda	Sundar Pahari	Sundar Pahari	46
9.	Gumla	Gumla	Gumla	133
10.	Gumla	Kamdara	Baisia	76
11.	Gumla	Simdega	Bishnupur	53
12.	Gumla	Sisai	Sisai	134
13.	Lohardaga	Kuru	Kuru	78
14.	Pakaur	Litipara	Litipara	130

Sl. No.	District	Block	Location	Nitrate (mg/l)
15.	Palamu	Daltonganj	Daltenganj	119
16.	Palamu	Latehar	Latehar	46
17.	Palamu	Manika	Manika	121
18.	Palamu	Patan	Patan	47
19.	Pashchimi Singhbhum	Adityapur (Gamharia)	Kandra	230
20.	Pashchimi Singhbhum	Bandgaon	Bandgaon	56
21.	Pashchimi Singhbhum	Chakradharpur	Chakradharpur	59
22.	Pashchimi Singhbhum	Chandil	Chandil	101
23.	Pashchimi Singhbhum	Jhinkpani	Jhinkpani	150
24.	Pashchimi Singhbhum	Seraikela	Seraikela	95
25.	Purbi Singhbhum	Chakulia	Chakulia	128
26.	Purbi Singhbhum	Golmuri Cum Jugsalai	Sundarnagar	84
27.	Ranchi	Bundu	Karapurti	65
28.	Ranchi	Karra	Karra	58
29.	Ranchi	Mandar	Mandar	50
30.	Sahibganj	Borio	Borio	65
31.	Sahibganj	Borio	Sakrigali	61
32.	Sahibganj	Rajmahal	Taljhari	46
KARNATAKA				
1.	Bagalkot	Badami	Patadkal	61
2.	Bagalkot	Bagalkot	Bevur	64
3.	Bagalkot	Bagalkot	Sirur	179
4.	Bagalkot	Beelagi	Bilgi	74
5.	Bagalkot	Hunugunda	Amingarh	146
6.	Bagalkot	Hunugunda	Ilkal	180
7.	Bagalkot	Hunugunda	Kodihal	140
8.	Bagalkot	Hunugunda	Nandwadige	55
9.	Bagalkot	Hunugunda	Tumb	48
10.	Bagalkot	Jamakhandi	Algur	1420
11.	Bagalkot	Jamakhandi	Kavatgi	53
12.	Bagalkot	Jamakhandi	Savalgi	66
13.	Bagalkot	Mudhol	Malapura	90
14.	Bangalore	Anekal	Anekal	145
15.	Bangalore	Bangalore North	Bangalore I	48
16.	Bangalore	Bangalore North	Hebbal	67
17.	Bangalore	Devanahalli	Avathi	175
18.	Bangalore	Devanahalli	Viswanathapura	109
19.	Bangalore	Doddaballapura	Gollahalli	47
20.	Bangalore	Doddaballapura	Siddanaikanahalli	97
21.	Bangalore	Kanakapura	Naikanahalli	103
22.	Bangalore	Nelamangala	Adakimaranahally	63
23.	Bangalore	Ramnagar	Kailancha	90
24.	Bellary	Bellary	Allipuram li	128
25.	Bellary	Bellary	Bisalahalli	60
26.	Bellary	Bellary	Kurugodu	82
27.	Bellary	Hospet	Hampi	102
28.	Belgaum	Athani	Badchi	242
29.	Belgaum	Athani	Halyal	65
30.	Belgaum	Athani	Khotanatti	46
31.	Belgaum	Athani	Nandagaon	236
32.	Belgaum	Bailhongal	Bailhongal	88
33.	Belgaum	Belgaum	Belgaum	49
34.	Belgaum	Chikodi	Eskamba	173
35.	Belgaum	Chikodi	Galatga	133
36.	Belgaum	Hukkeri	Bellad Bagewadi	52
37.	Belgaum	Rayabag	Chincholi	130
38.	Belgaum	Saundatti	Mamadapur	84

Sl. No.	District	Block	Location	Nitrate (mg/l)
39.	Belgaum	Saundatti	Soundalga	48
40.	Bidar	Aurad	Dongargaon	137
41.	Bidar	Aurad	Wadegaon	115
42.	Bidar	Basavakalyan	Mudebi	200
43.	Bidar	Basavakalyan	Rajeshwara	57
44.	Bidar	Bhalki	Bhalki	128
45.	Bidar	Bhalki	Bhatamara	89
46.	Bidar	Bhalki	Khanapur (Bidar)	94
47.	Bidar	Bhalki	Morambi	79
48.	Bidar	Homnabad	Changler	205
49.	Bidar	Homnabad	Hallikheda	56
50.	Bidar	Homnabad	Nirna	47
51.	Bijapur	Bagewadi	Huvinahippargi	280
52.	Bijapur	Bagewadi	Teligi	163
53.	Bijapur	Bijapur	Honnutagi	158
54.	Bijapur	Bijapur	Tikota	109
55.	Bijapur	Bijapur	Torvi	46
56.	Bijapur	Indi	Indi	265
57.	Bijapur	Indi	Nimbal	141
58.	Bijapur	Muddebihal	Hiremural	95
59.	Bijapur	Muddebihal	Pettepur	176
60.	Bijapur	Sindgi	Hanchali	254
61.	Bijapur	Sindgi	Korahalli	69
62.	Chikmagalur	Kadur	Antargatta	63
63.	Chikmagalur	Tarikere	Ajjampur (A)	127
64.	Chitradurga	Chitradurga	Chitradurga	64
65.	Chitradurga	Chitradurga	Hartikote	122
66.	Chitradurga	Chitradurga	Siddavandurga	63
67.	Chitradurga	Hiriyur	Vaddikere	58
68.	Chitradurga	Holalakere	Arehalli	88
69.	Chitradurga	Holalakere	Talya	92
70.	Chitradurga	Hosadurga	Hosadurga	142
71.	Chitradurga	Hosadurga	Madatkeri	129
72.	Chitradurga	Hosadurga	Narsipura	610
73.	Davangere	Davangere	Averegere	72
74.	Davangere	Harapanahalli	Arsikere	110
75.	Davangere	Harapanahalli	Harpanahalli	50
76.	Davangere	Harihara	Karahalli	52
77.	Davangere	Harihara	Vasana	85
78.	Davangere	Jagalur	Jagalur	210
79.	Dharwad	Dharwar	Mugad	48
80.	Dharwad	Kundgol	Gudgeri	170
81.	Gadag	Gadag	Nagasamudra	130
82.	Gadag	Naragunda	Belavanki	104
83.	Gadag	Shirahatti	Belhatti	82
84.	Gadag	Shirahatti	Ramgeri	192
85.	Gulbarga	Afzalpur	Gobur Buzurg	228
86.	Gulbarga	Afzalpur	Karajgi	113
87.	Gulbarga	Afzalpur	Mashal	60
88.	Gulbarga	Aland	Kamlanagar (Bodhan)	135
89.	Gulbarga	Aland	Ladmogli	94
90.	Gulbarga	Chincholi	Kadli	128
91.	Gulbarga	Chincholi	Kallur	46
92.	Gulbarga	Chincholi	Kollur (Gulbarga)	58
93.	Gulbarga	Chitapur	Danduti	98
94.	Gulbarga	Chitapur	Haldihal	50
95.	Gulbarga	Gulbarga	Jogur	132
96.	Gulbarga	Gulbarga	Pathan	128

Sl. No.	District	Block	Location	Nitrate (mg/l)
97.	Hassan	Arkalgud	Nilavagilu	52
98.	Hassan	Arsikere	Arasikere	68
99.	Hassan	Arsikere	Hamahalli	162
100.	Hassan	Belur	Halebeedu	54
101.	Hassan	Belur	Singapurapet	60
102.	Hassan	Hassan	Bageshpura (A)	140
103.	Hassan	Hassan	Gorur	60
104.	Hassan	Holenarsipur	Kuppe	46
105.	Haveri	Hanagal	Hanumankoppa	64
106.	Haveri	Shiggaon	Tadas	56
107.	Kodagu	Mercara	Mercara	50
108.	Kodagu	Somvarpet	Kodlipet	130
109.	Kodagu	Virajendrapet	Ammatti (Karnad)	100
110.	Kolar	Bangarpet	Jodikottur	100
111.	Kolar	Gauribidanur	Pura	48
112.	Koppal	Gangavathi	Hulihaidar	175
113.	Koppal	Gangavathi	Kanakagiri	65
114.	Koppal	Gangavathi	Khatapur Khalsha	78
115.	Koppal	Gangavathi	Muslapur	105
116.	Koppal	Gangavathi	Siddapur	161
117.	Koppal	Koppal	Jabbalgudda	84
118.	Koppal	Koppal	Koppal	154
119.	Koppal	Kushtagi	Kyadiguppa	53
120.	Koppal	Kushtagi	Tawargere	121
121.	Koppal	Yelburga	Bandi	76
122.	Koppal	Yelburga	Halgera	85
123.	Koppal	Yelburga	Narsapur	247
124.	Mandya	Krishnarajpet	Tendekere	74
125.	Mandya	Maddur	Besagandhalli Cross	118
126.	Mandya	Maddur	Kaudle	100
127.	Mandya	Maddur	Koppa (Mandya)	156
128.	Mandya	Maddur	Maddur	155
129.	Mandya	Mandya	Kalahalli Mandya	72
130.	Mandya	Nagamangala	Bogadi	50
131.	Mandya	Nagamangala	Chunchanahalli Palya	67
132.	Mandya	Nagamangala	Devalapur	46
133.	Mandya	Nagamangala	Nelligere	117
134.	Mandya	Nagamangala	Ramedevanahalli	80
135.	Mandya	Pandavapura	Ankegowdanakoppalu	127
136.	Mandya	Pandavapura	Belidegula	230
137.	Mandya	Pandavapura	Madesvarapur	138
138.	Mandya	Pandavapura	Melukote	242
139.	Mandya	Srirangapatna	Arakere	193
140.	Mandya	Srirangapatna	Kodiyala	134
141.	Mandya	Srirangapatna	Mahadevapura	72
142.	Mandya	Srirangapatna	Mandya Koppalu	289
143.	Mandya	Srirangapatna	Srirangapatna	158
144.	Mysore	T.Narsipur	Muguru	46
145.	Raichur	Deodurga	Gabbur	118
146.	Raichur	Deodurga	Jalahalli	214
147.	Raichur	Lingsugur	Chhatra	101
148.	Raichur	Lingsugur	Mudugal	92
149.	Raichur	Manvi	Bagalvad	75
150.	Raichur	Manvi	Nawalkal	140
151.	Raichur	Raichur	Kalmali	200
152.	Raichur	Raichur	Raichur	76
153.	Raichur	Sindhanur	Gudadur	77

Sl. No.	District	Block	Location	Nitrate (mg/l)
154.	Raichur	Sindhanur	Turvihal	70
155.	Shimoga	Bhadravathi	Bhadravati	57
156.	Shimoga	Shikaripur	Belur (Shimoga)	140
157.	Shimoga	Shimoga	Bilingiri	58
158.	Shimoga	Shimoga	Sugur	201
159.	Shimoga	Shimoga	Umblibailu	68
160.	Udupi	Kundapura	Coondapur	70
161.	Udupi	Udupi	Udipi	65
162.	Uttar Kannada	Karwar	Karwar	140
163.	Uttar Kannada	Karwar	Sadashivgad	208
164.	Uttar Kannada	Kumta	Badal	202
165.	Uttar Kannada	Siddapur	Siddapura Nk	115
KERALA				
1.	Alappuzha	Kanjikuzhi	Valavanad	118
2.	Idukki	Azhutha	Vandiperiyar	112
3.	Idukki	Kattappana	Kattappana	167
4.	Idukki	Nedumkandam	Poopara	70
5.	Kollam	Chadayamangalam	Kadakkal	68
6.	Kollam	Chavara	Neendakara	56
7.	Kollam	Chavara	Vadakkumthala west	58
8.	Kollam	Kollam corporation	Iravipuram1	97
9.	Kollam	Kollam corporation	Kollam	72
10.	Kollam	Pathanapuram	Pattanapuram	72
11.	Kottayam	Kaduthuruthy	Thalayolaparambu1	45
12.	Kottayam	Madapalli	Changanacerry	57
13.	Kottayam	Madapalli	Paippad	70
14.	Kozhikode	Kozhikode	Beyepore	124
15.	Kozhikode	Kozhikode corporation	Kozhikode	99
16.	Malappuram	Mankada	Pulamantol	55
17.	Palakkad	Alathur	Vadakkancherry	54
18.	Palakkad	Attapadi	Chavadiyur	51
19.	Palakkad	Ottapalam	Ottapalam	105
20.	Palakkad	Ottapalam	Vaniyamkulam	65
21.	Pathanamthitta	Elanthoor	Pathanamthitta	49
22.	Pathanamthitta	Parakkodu	Enathu	52
23.	Thiruvananthapuram	Chirayinkeezhu	Kadakkavur	53
24.	Thiruvananthapuram	Chirayinkeezhu	Perumathura	58
25.	Thiruvananthapuram	Kazhakkuttam	Kazhakkuttam	49
26.	Thiruvananthapuram	Kilimanoor	Kallambalam	90
27.	Thiruvananthapuram	Nemom	Balaramapuram	80
28.	Thiruvananthapuram	Vamanapuram	Pangode	52
29.	Thrissur	Chalakudi	Muringur	142
30.	Thrissur	Kodungallur	Kodungallur1	60
31.	Thrissur	Ollukkara	Mulankunnathukavu	53
32.	Thrissur	Puzhakkal	Keecheri	69
33.	Wayanad	Kalpetta	Kalpetta	54
34.	Wayanad	Kalpetta	Vaduvanchal	56
MADHYA PRADESH				
1.	Anuppur	Anuppur	Deohara	99
2.	Ashok Nagar	Chanderi	Chanderi	251
3.	Ashok Nagar	Mungawali	Bahadurpur	279
4.	Balaghat	Baihar	Mukki	46
5.	Balaghat	Baihar	Samnapur	50
6.	Balaghat	Katangi	Katedhara	133
7.	Balaghat	Khairlanji	Bonkatta	50
8.	Balaghat	Khairlanji	Miragpur	125

Sl. No.	District	Block	Location	Nitrate (mg/l)
9.	Balaghat	Lalbarra	Lalburra	70
10.	Barwani	Newali	Niwali	86
11.	Barwani	Rajpur	Baruphatak	130
12.	Barwani	Rajpur	Rajpur	47
13.	Barwani	Sendhawa	Sendhwa	45
14.	Barwani	Thikri	Talwaddeg	47
15.	Betul	Betul	Thapa	59
16.	Betul	Chicholi	Nimpani	145
17.	Betul	Multai	Junapani	62
18.	Betul	Prabhat Pattam	Pattan	65
19.	Betul	Shahpur	Bhonra	63
20.	Bhind	Ater	Surpura	87
21.	Bhind	Gohad	Mau	313
22.	Bhind	Lahar	Dewri	251
23.	Bhind	Lahar	Lahar	61
24.	Bhind	Mehgaon	Chirole	60
25.	Bhopal	Berasia	Berasia	79
26.	Bhopal	Phanda	Islamnagar	69
27.	Burhanpur	Burhanpur	Burhanpur	101
28.	Burhanpur	Burhanpur	Nachankheda	61
29.	Burhanpur	Khaknar	Khaknar	107
30.	Burhanpur	Khaknar	Manjrod Kalan	55
31.	Burhanpur	Khaknar	Pipalpani	124
32.	Chhatarpur	Bada Malhara	Sadwa	58
33.	Chhatarpur	Bada Malhara	Sendpa	60
34.	Chhatarpur	Bakswaha	Buxwaha	87
35.	Chhatarpur	Bijawar	Bijawar	51
36.	Chhatarpur	Bijawar	Raipura	81
37.	Chhatarpur	Eshanagar	Matgawan	55
38.	Chhatarpur	Eshanagar	Niwari	48
39.	Chhatarpur	Gaurihar	Sarwai	138
40.	Chhatarpur	Laundi	Laundi	106
41.	Chhatarpur	Nowgaon	Nowgaon	89
42.	Chhatarpur	Nowgaon	Tatampur	187
43.	Chhatarpur	Rajnagar	Ganj	83
44.	Chhindwara	Amarwara	Singhori	103
45.	Chhindwara	Chhindwara	Chhindwara	92
46.	Chhindwara	Mohkhera	Linga Rly.Stn.	56
47.	Chhindwara	Mohkhera	Silwani	254
48.	Chhindwara	Pandhurana	Piplanarayanwar	59
49.	Chhindwara	Parasia	Lahgudna	57
50.	Chhindwara	Tamia	Chhindi	98
51.	Chhindwara	Tamia	Tamia	50
52.	Damoh	Damoh	Palar	114
53.	Datia	Datia	Datia	187
54.	Dewas	Bagli	Bamohri	105
55.	Dewas	Bagli	Kamawad	75
56.	Dewas	Bagli	Kamawad	52
57.	Dewas	Bagli	Pipri	156
58.	Dewas	Bagli	Punjabura	132
59.	Dewas	Kannod	Kantaphor	111
60.	Dewas	Khategaon	Dhayali	51
61.	Dhar	Badnawar	Chayan	61
62.	Dhar	Dhar	Dhar	93
63.	Dhar	Dharamपुरi	Dhamnod	60
64.	Dhar	Gandhwani	Zeerabad	93
65.	Dhar	Kukshi	Kukshi	68
66.	Dhar	Manawar	Singhana	161
67.	Dhar	Sardarpur	Rajod	87

Sl. No.	District	Block	Location	Nitrate (mg/l)
68.	Dhar	Umarban	Manawar	112
69.	Gwalior	Bhitarwar	Bhitarwar	75
70.	Gwalior	Dabra	Dabra	72
71.	Gwalior	Dabra	Makoda	58
72.	Gwalior	Ghatigaon	Aron	72
73.	Gwalior	Morar	Behat	53
74.	Gwalior	Morar	Gwalior	100
75.	Harda	Khirkiya	Chhipawad	161
76.	Harda	Khirkiya	Mandla	56
77.	Harda	Khirkiya	Morgarhi	48
78.	Harda	Timarni	Magardha	46
79.	Harda	Timarni	Temagaon	66
80.	Hoshangabad	Babai	Bagratawa	54
81.	Hoshangabad	Bankheddi	Bankheri	185
82.	Hoshangabad	Hoshangabad	Nimsadia	134
83.	Hoshangabad	Kesla	Pathrauta	66
84.	Hoshangabad	Kesla	Sankhera	66
85.	Hoshangabad	Kesla	Suktawa	66
86.	Hoshangabad	Pipariya	Matkuli	52
87.	Hoshangabad	Pipariya	Pipariya	112
88.	Hoshangabad	Pipariya	Sandia	189
89.	Hoshangabad	Seoni Malwa	Bhilatdeo	211
90.	Hoshangabad	Sohagpur	Semri	97
91.	Indore	Depalpur	Machal	139
92.	Indore	Indore	Dudhiya	177
93.	Indore	Indore	Hatod	79
94.	Indore	Sawer	Sanwer	52
95.	Jabalpur	Majhauri	Majholi	161
96.	Jabalpur	Sihora	Umariapan	211
97.	Jhabua	Alirajpur	Nanpur	170
98.	Jhabua	Bhabra	Bhabra	61
99.	Jhabua	Jobat	Jobat	159
100.	Jhabua	Kattiwada	Chandpur	60
101.	Jhabua	Petlawad	Petlabad	205
102.	Katni	Badwara	Khitoli	62
103.	Katni	Katni	Katni	119
104.	Katni	Katni	Lakhpateri	47
105.	Katni	Vijay Raghavgarh	Barhi	107
106.	Katni	Vijay Raghavgarh	Ubra	47
107.	Khandwa	Chhaigaon Makhan	Chhegaonmakhan	56
108.	Khandwa	Chhaigaon Makhan	Karoli	81
109.	Khandwa	Chhaigaon Makhan	Pandhana	190
110.	Khandwa	Harsud	Bori Saray	125
111.	Khandwa	Khalawa	Khalwa	155
112.	Khandwa	Khandwa	Amalpura	91
113.	Khandwa	Khandwa	Jaswadi	47
114.	Khandwa	Khandwa	Khandwa	69
115.	Khandwa	Punasa	Kelwa Kalan	97
116.	Khargone	Gogawan	Gogaon	198
117.	Khargone	Kasrawad	Sawda	87
118.	Khargone	Khargone	Un	87
119.	Mandla	Mandla	Gwari	73
120.	Mandla	Mandla	Pathiri Patpara	45
121.	Mandla	Nainpur	Dithori	61
122.	Mandsaur	Bhanpura	Babulda	140
123.	Mandsaur	Bhanpura	Dudhkheri	75
124.	Mandsaur	Bhanpura	Sandhara	58
125.	Mandsaur	Garoth	Barkheranayak	125
126.	Mandsaur	Garoth	Shamgarh	217

Sl. No.	District	Block	Location	Nitrate (mg/l)
127.	Mandsaur	Malhargarh	Botalganj	55
128.	Mandsaur	Malhargarh	Malhargarh	59
129.	Mandsaur	Malhargarh	Narayangarh	171
130.	Mandsaur	Malhargarh	Pipaliya	51
131.	Mandsaur	Mandsaur	Basakheda	114
132.	Mandsaur	Mandsaur	Daloda	91
133.	Mandsaur	Sitamau	Khejriya	49
134.	Mandsaur	Sitamau	Surjani	72
135.	Morena	Joura	Huseinpur	332
136.	Morena	Pahadgarh	Pahargarh	97
137.	Narsimhapur	Chawarpatha	Barman	72
138.	Narsimhapur	Chawarpatha	Dobhi	50
139.	Narsimhapur	Chawarpatha	Gadarwara	48
140.	Narsimhapur	Kareli	Betli	163
141.	Narsimhapur	Narsimhapur	Sarsala	53
142.	Narsimhapur	Narsimhapur	Sundernagar	124
143.	Narsimhapur	Sainkheda	Deoribadwani	87
144.	Narsimhapur	Sainkheda	Salichauka	45
145.	Neemuch	Jawad	Morban	62
146.	Neemuch	Manasa	Besla	148
147.	Neemuch	Manasa	Bhadana	90
148.	Neemuch	Manasa	Gota Pipliya	87
149.	Neemuch	Manasa	Jamalpura	129
150.	Neemuch	Manasa	Kukreshwar	280
151.	Neemuch	Manasa	Kundaliya	173
152.	Neemuch	Manasa	Manasa	122
153.	Neemuch	Manasa	Rampura	62
154.	Neemuch	Neemuch	Nimuch	61
155.	Neemuch	Neemuch	Savan	123
156.	Panna	Gunnor	Badagaon	55
157.	Panna	Panna	Bahera	50
158.	Panna	Shahnagar	Mohendra	60
159.	Raisen	Begamganj	Begumganj	286
160.	Raisen	Begamganj	Paloha	81
161.	Raisen	Goharganj	Barkheda	112
162.	Raisen	Goharganj	Goharganj	52
163.	Raisen	Goharganj	Maindwa	99
164.	Rajgarh	Jirapur	Chhapihera	59
165.	Rajgarh	Khilchipur	Khilchipur	113
166.	Rajgarh	Narsingarh	Ganayari	267
167.	Rajgarh	Narsingarh	Gandhigram	59
168.	Rajgarh	Sarangpur	Sarangpur	54
169.	Ratlam	Bajna	Bajna	105
170.	Ratlam	Bajna	Raoti	171
171.	Ratlam	Jaora	Mindli	118
172.	Ratlam	Piploda	Piploda	57
173.	Ratlam	Ratlam	Dhannod	53
174.	Ratlam	Ratlam	Namli	73
175.	Ratlam	Ratlam	Ratlam	103
176.	Ratlam	Ratlam	Rattagarhkhera	45
177.	Ratlam	Sailana	Sailana	81
178.	Ratlam	Sailana	Shivgarh	68
179.	Rewa	Hanumana	Hanumana	75
180.	Rewa	Naigarhi	Naigarhi	46
181.	Rewa	Rewa	Amilki	95
182.	Sagar	Banda	Banda	92
183.	Sagar	Banda	Manjla	98
184.	Sagar	Deori	Deorikhas	49
185.	Sagar	Jaisinagar	Jaisingh Nagar	159

Sl. No.	District	Block	Location	Nitrate (mg/l)
186.	Sagar	Jaisinagar	Sarkhedhi	148
187.	Sagar	Jaisinagar	Surkhi	148
188.	Sagar	Khurai	Khurai	55
189.	Sagar	Malthon	Barodia	171
190.	Sagar	Rahatgarh	Hurra	47
191.	Sagar	Rahatgarh	Hurra	85
192.	Sagar	Rahatgarh	Jaruakhera	47
193.	Sagar	Rahatgarh	Naryawali	53
194.	Sagar	Rehli	Rehli	180
195.	Sagar	Shahgarh	Hirapur	129
196.	Satna	Maihar	Amdara	185
197.	Satna	Sohawal	Rampur	49
198.	Satna	Unchahara	Uchehara	285
199.	Sehore	Ashta	Ashta	358
200.	Sehore	Budni	Bhaya	59
201.	Sehore	Sehore	Jattakheda	51
202.	Seoni	Barghat	Kauria	108
203.	Seoni	Chhapara	Ghunai	48
204.	Seoni	Dhanaura	Khamaria	110
205.	Seoni	Dhanaura	Kudari	50
206.	Seoni	Dhanaura	Mehta	180
207.	Seoni	Ghansaur	Ghansor	90
208.	Seoni	Lakhnadon	Banjari	55
209.	Seoni	Lakhnadon	Madai	68
210.	Seoni	Seoni	Kaniwara	132
211.	Shahdol	Beohari	Beohari	56
212.	Shahdol	Burhar	Bhikhampur	49
213.	Shahdol	Jaysing Nagar	Amjhor	62
214.	Shahdol	Pali	Gohparu	92
215.	Shahdol	Pali	Gungutti	48
216.	Shahdol	Sohagpur	Amiliya	123
217.	Shahdol	Sohagpur	Burhar	75
218.	Shajapur	Agar	Agar	128
219.	Shajapur	Kalapipal	Kalapipal	169
220.	Shajapur	Moman Badodia	Salsalai	56
221.	Shajapur	Shajapur	M.Barodia	77
222.	Sheopur	Karahal	Kalmi	340
223.	Sheopur	Karahal	Karahal	125
224.	Sheopur	Karahal	Kunorh	60
225.	Sheopur	Vijaypur	Harkui	59
226.	Sheopur	Vijaypur	Panchoncolony	176
227.	Sheopur	Vijaypur	Shyampur	81
228.	Sheopur	Vijaypur	Vijaypurcolony	166
229.	Shivpuri	Badarwas	Badarwas	114
230.	Shivpuri	Badarwas	Ganeshkhera	154
231.	Shivpuri	Badarwas	Khareh	138
232.	Shivpuri	Karera	Amola	54
233.	Shivpuri	Karera	Awas	129
234.	Shivpuri	Karera	Karera	86
235.	Shivpuri	Karera	Sarsod	367
236.	Shivpuri	Khaniyadhana	Achhroni	102
237.	Shivpuri	Khaniyadhana	Masoori	220
238.	Shivpuri	Narwar	Behgwan	62
239.	Shivpuri	Narwar	Mangroni	170
240.	Shivpuri	Pichhore	Bhutni	125
241.	Shivpuri	Pichhore	Pichhore	97
242.	Shivpuri	Pohri	Ainpura	71
243.	Shivpuri	Pohri	Girwani	74
244.	Shivpuri	Pohri	Pohari	78

Sl. No.	District	Block	Location	Nitrate (mg/l)
245.	Shivpuri	Shivpuri	Bhagora	58
246.	Shivpuri	Shivpuri	Narwar	235
247.	Shivpuri	Shivpuri	Patera	119
248.	Shivpuri	Shivpuri	Santanwara	118
249.	Shivpuri	Shivpuri	Shivpuri	68
250.	Shivpuri	Shivpuri	Sirsod	110
251.	Sidhi	Majhauri	Jogipahari	48
252.	Tikamgarh	Jatara	Jatara	111
253.	Tikamgarh	Niwari	Niwari	86
254.	Tikamgarh	Niwari	Orchha	102
255.	Tikamgarh	Palera	Digaura	120
256.	Tikamgarh	Palera	Ladhaura	83
257.	Tikamgarh	Prithvipur	Birorakhet	291
258.	Tikamgarh	Prithvipur	Prithipur	58
259.	Tikamgarh	Tikamgarh	Baragaon	84
260.	Tikamgarh	Tikamgarh	Majna	195
261.	Ujjain	Badnagar	Palsoda	67
262.	Ujjain	Mahidpur	Delchi Buzurg	76
263.	Ujjain	Mahidpur	Mahidpurroad	48
264.	Ujjain	Ujjain	Hasampura	94
265.	Ujjain	Ujjain	Panth Piplai	67
266.	Umaria	Karkeli	Nigari	98
267.	Vidisha	Basoda	Ghatera	102
268.	Vidisha	Basoda	Udaipur	131
269.	Vidisha	Lateri	Anandpur	86
270.	Vidisha	Sironj	Patharia	338

MAHARASTRA

1.	Ahmednagar	Ahmednagar	Banpimpri	80
2.	Ahmednagar	Ahmednagar	Dahigaon	234
3.	Ahmednagar	Ahmednagar	Jakhangaon	240
4.	Ahmednagar	Ahmednagar	Jeur	63
5.	Ahmednagar	Karjat	Kolwadi	78
6.	Ahmednagar	Karjat	Rassin	105
7.	Ahmednagar	Kopargaon	Manjur	88
8.	Ahmednagar	Kopargaon	Rahata	82
9.	Ahmednagar	Newasa	Shirasgaon	69
10.	Ahmednagar	Newasa	Vadala Bhairoba	151
11.	Ahmednagar	Pamer	Supe	97
12.	Ahmednagar	Pathardi	Pathardi	94
13.	Ahmednagar	Rahuri	Devlali	80
14.	Ahmednagar	Rahuri	Malharwadi	113
15.	Ahmednagar	Sangamner	Chandanapuri	74
16.	Ahmednagar	Shevgaon	Ghotan	82
17.	Ahmednagar	Shrigonda	Shrigonda	82
18.	Ahmednagar	Shrirampur	Babhuleshwar	124
19.	Akola	Akola	Akola	54
20.	Akola	Akot	Patsul	350
21.	Akola	Balapur	Andura	50
22.	Akola	Barshitakli	Pinjar	80
23.	Amravati	Amravati	Badnera	118
24.	Amravati	Amravati	Walgaon	161
25.	Amravati	Chandur Bazar	Wishroli	53
26.	Amravati	Chandur Railway	Chandur Railway	112
27.	Amravati	Daryapur	Wadner	226
28.	Amravati	Morshi	Ashtagaon	127
29.	Amravati	Morshi	Chicholi	166
30.	Amravati	Morshi	Hiwarkheda	114

Sl. No.	District	Block	Location	Nitrate (mg/l)
31.	Amravati	Morshi	Khanapur	203
32.	Amravati	Morshi	Kher	769
33.	Amravati	Morshi	Rithpur	342
34.	Amravati	Nandgaon	Shivni	96
35.	Amravati	Tivsa	Anjansingi	164
36.	Amravati	Tivsa	Kurha	78
37.	Amravati	Tivsa	Sindola	581
38.	Amravati	Tivsa	Teosa	224
39.	Aurangabad	Aurangabad	Apatgaon	120
40.	Aurangabad	Aurangabad	Chauka	100
41.	Aurangabad	Gangapur	Kinnal	70
42.	Aurangabad	Kannad	Digar Pishore	80
43.	Aurangabad	Kannad	Hatnur	75
44.	Aurangabad	Paithan	Adul	410
45.	Aurangabad	Sillod	Ajanta	90
46.	Aurangabad	Sillod	Patri	155
47.	Beed	Ambejogai	Dharmapuri	105
48.	Beed	Ambejogai	Talni	72
49.	Beed	Ashti	Dhanora	129
50.	Beed	Ashti	Khadkhat	103
51.	Beed	Beed	Neknoor	68
52.	Beed	Georai	Kolegaon	172
53.	Beed	Georai	Umapur	172
54.	Beed	Kajj	Adas	284
55.	Beed	Kajj	Dharur	135
56.	Beed	Kajj	Kumbhephal	116
57.	Beed	Majalgaon	Majalgaon	78
58.	Beed	Patoda	Manur	84
59.	Beed	Patoda	Patoda	71
60.	Beed	Patoda	Pimpalwandi	53
61.	Bhandara	Arjuni Morgaon (N)	Ajgaon	50
62.	Bhandara	Bhandara	Kharbi	160
63.	Bhandara	Bhandara	Nilaj	65
64.	Bhandara	Bhandara	Palari	60
65.	Bhandara	Lakhandur	Lakhandur	51
66.	Bhandara	Mohadi	Jamb	135
67.	Bhandara	Mohadi	Usarra	150
68.	Bhandara	Pauni	Madgi	50
69.	Bhandara	Sakoli	Pitjhari	70
70.	Bhandara	Tumsar	Chicholi	180
71.	Bhandara	Tumsar	Sihora	111
72.	Bhandara	Tumsar	Tumsar Khapa	85
73.	Buldana	Buldana	Buldana	121
74.	Buldana	Buldana	Dhad	151
75.	Buldana	Buldana	Karwand	67
76.	Buldana	Chikhli	Kelwad	185
77.	Buldana	Chikhli	Mera Khurd	73
78.	Buldana	Deulgaon Raja	Deolgaon Raja	137
79.	Buldana	Jalgaon Jamod	Khandui	54
80.	Buldana	Khamgaon	Garadgaon	127
81.	Buldana	Mehkar	Kingaon Raja	358
82.	Buldana	Mehkar	Sultanpur	157
83.	Buldana	Motala	Dhamangaon	233
84.	Buldana	Motala	Motala	221
85.	Buldana	Motala	Rohinkhed	150
86.	Buldana	Nandura	Tarvadi	58
87.	Buldana	Sangrapur	Warwat Bakhal	174
88.	Chandrapur	Bhadravati	Mangli	227
89.	Chandrapur	Brahmapuri	Mendki	48

Sl. No.	District	Block	Location	Nitrate (mg/l)
90.	Chandrapur	Brahmapuri	Nagbhir	94
91.	Chandrapur	Chandrapur	Chandrapur	45
92.	Chandrapur	Chandrapur	Ghugus	89
93.	Chandrapur	Chandrapur	Kothari	79
94.	Chandrapur	Chandrapur	Mahurli	111
95.	Chandrapur	Chandrapur	Mul	69
96.	Chandrapur	Chandrapur	Wihar Khurd	138
97.	Chandrapur	Chimur	Kolara	256
98.	Chandrapur	Chimur	Shankarpur	96
99.	Chandrapur	Gondpipri	Dabha	143
100.	Chandrapur	Nagbhir	Mohadi Mokasa	184
101.	Chandrapur	Rajura	Sondo	114
102.	Chandrapur	Rajura	Wirur	73
103.	Chandrapur	Warora	Bhandak	82
104.	Chandrapur	Warora	Chora	146
105.	Chandrapur	Warora	Madheri	45
106.	Chandrapur	Warora	Rampur	76
107.	Dhule	Dhule	Ajnale	116
108.	Dhule	Dhule	Avdhan	75
109.	Dhule	Dhule	Deobhane	90
110.	Dhule	Dhule	Dhule	197
111.	Dhule	Dhule	Mukti	264
112.	Dhule	Dhule	Ner	85
113.	Dhule	Sakri	Ichhapur	142
114.	Dhule	Sakri	Sakri	128
115.	Dhule	Shirpur	Palasner	123
116.	Dhule	Sindkhed	Chimthane	102
117.	Dhule	Sindkhed	Methi	102
118.	Gadchiroli	Aheri	Medpalli	120
119.	Gadchiroli	Armori	Rangi	58
120.	Gadchiroli	Armori	Shankarpur	230
121.	Gadchiroli	Chamorshi	Ghot	292
122.	Gadchiroli	Chamorshi	Konsari	214
123.	Gadchiroli	Dhanora	Murumgaon	49
124.	Gadchiroli	Etapalli	Hidri	228
125.	Gadchiroli	Etapalli	Jarawadi (Indiranagar)	77
126.	Gadchiroli	Etapalli	Pirimili	164
127.	Gadchiroli	Etapalli	Tadgaon	99
128.	Gadchiroli	Etapalli	Timiram	51
129.	Gadchiroli	Gadchiroli	Armori	238
130.	Gadchiroli	Gadchiroli	Bori	378
131.	Gadchiroli	Gadchiroli	Chatgaon	201
132.	Gadchiroli	Gadchiroli	Chaudampalli	358
133.	Gadchiroli	Gadchiroli	Gadchiroli	74
134.	Gadchiroli	Gadchiroli	Govindpur	84
135.	Gadchiroli	Gadchiroli	Kurkhera	72
136.	Gadchiroli	Gadchiroli	Nandigaon	120
137.	Gadchiroli	Kurkheda	Betkati	82
138.	Gadchiroli	Kurkheda	Chandona Tola	95
139.	Gadchiroli	Kurkheda	Purada	70
140.	Gadchiroli	Sironcha	Angeesa	51
141.	Gadchiroli	Sironcha	Bhamragarh	47
142.	Gadchiroli	Sironcha	Govindgaon	168
143.	Gadchiroli	Sironcha	Itapalli	81
144.	Gadchiroli	Sironcha	Repanpalli	53
145.	Gadchiroli	Sironcha	Umanur	85
146.	Gondia	Arjuni Morgaon	Salebardi	105
147.	Gondia	Deori	Deori	63

Sl. No.	District	Block	Location	Nitrate (mg/l)
148.	Gondia	Gondia	Rajegaon	65
149.	Gondia	Tirora	Nawegaon	92
150.	Gondia	Tirora	Tiroda	49
151.	Hingoli	Basmath	Alegaon (Old)	55
152.	Hingoli	Basmath	Babulgaon	49
153.	Hingoli	Hingoli	Kolsa	118
154.	Hingoli	Jintur	Hatta	89
155.	Jalgaon	Amalner	Sadavan Bk.	270
156.	Jalgaon	Bhusawal	Bodwad	62
157.	Jalgaon	Chalisgaon	Chalisgaon	98
158.	Jalgaon	Edlabad	Mendhoda	90
159.	Jalgaon	Edlabad	Narvel	82
160.	Jalgaon	Erandol	Dharangaon	123
161.	Jalgaon	Erandol	Kasoda	167
162.	Jalgaon	Erandol	Pimpalkotha	109
163.	Jalgaon	Jalgaon	Naseerabad	311
164.	Jalgaon	Jamner	Jamner	71
165.	Jalgaon	Pachora	Varkhedi	161
166.	Jalgaon	Raver	Raver	123
167.	Jalna	Ambad	Ambad	72
168.	Jalna	Ambad	Dungaon	125
169.	Jalna	Ambad	Raniunchagaon	120
170.	Jalna	Ambad	Ranjani	111
171.	Jalna	Ambad	Tirthpuri	147
172.	Jalna	Badnapur	Badnapur	73
173.	Jalna	Bhokardan	Talegaon	310
174.	Jalna	Jafrabad	Jafrabad	1750
175.	Jalna	Jalna	Chikli	640
176.	Jalna	Jalna	Longaon	460
177.	Jalna	Jalna	Sevli	150
178.	Jalna	Jalna	Silegaon	52
179.	Jalna	Partur	Mantha	258
180.	Jalna	Partur	Watur	67
181.	Kolhapur	Ajara	Ajra	54
182.	Kolhapur	Ajara	Authur	50
183.	Kolhapur	Bhudargad	Pimpalgaon	71
184.	Kolhapur	Gadhinglaj	Gadhinglaj	69
185.	Kolhapur	Gadhinglaj	Halkame	320
186.	Kolhapur	Gadhinglaj	Nesari	71
187.	Kolhapur	Hatkanangle	Kini wathar	53
188.	Kolhapur	Karvir	Shiroli	60
189.	Kolhapur	Panhala	Pimpli Tarf Thane	47
190.	Kolhapur	Shahuwadi	Wadicharan	65
191.	Latur	Ahmedpur	Chapoli	141
192.	Latur	Latur	Borgaon Kale	225
193.	Latur	Latur	Budhoda	190
194.	Latur	Latur	Murud	70
195.	Latur	Latur	Murud-Akola	74
196.	Latur	Nilanga	Kelgaon	163
197.	Nagpur	Hingna	Kanholi bara	59
198.	Nagpur	Kalmeshwar	Dhapewada	79
199.	Nagpur	Kamptee	Koradi	67
200.	Nagpur	Kuhi	Mangli	66
201.	Nagpur	Nagpur	Panchgaon	45
202.	Nagpur	Nagpur	Sathnaori	102
203.	Nagpur	Nagpur	Wardhamna	70
204.	Nagpur	Nagpur Urban	Hanumannagar	55
205.	Nagpur	Narkhed	Narkhed	184
206.	Nagpur	Narkhed	Rohna	76

Sl. No.	District	Block	Location	Nitrate (mg/l)
207.	Nagpur	Ramtek	Manegaon Tek	143
208.	Nagpur	Ramtek	Ramtek	228
209.	Nagpur	Saoner	Kelod	50
210.	Nagpur	Saoner	Kothulna	105
211.	Nanded	Bhokar	Barad	57
212.	Nanded	Bhokar	Bhokar	179
213.	Nanded	Bhokar	Jhalakwadi	48
214.	Nanded	Bhokar	Nagapur	151
215.	Nanded	Bhokar	Narwat	188
216.	Nanded	Biloli	Naigaon	46
217.	Nanded	Hadgaon	Himayat Nagar	126
218.	Nanded	Hadgaon	Lahan	176
219.	Nanded	Kandhar	Janapuri	64
220.	Nanded	Kinwat	Anjankhed	67
221.	Nanded	Kinwat	Lakmapur	140
222.	Nanded	Mukhed	Jamb Buzurg	125
223.	Nanded	Mukhed	Pala	159
224.	Nanded	Nanded	Malegaon (II)	92
225.	Nanded	Nanded	Mudkhed	208
226.	Nandurbar	Nawapur	Bhadavad	71
227.	Nashik	Baglan	Satana	259
228.	Nashik	Nashik	Kona	53
229.	Nashik	Niphad	Pimpalgaon Baswant	151
230.	Nashik	Niphad	Raslapur	135
231.	Nashik	Sinnar	Sinnar	290
232.	Nashik	Yeola	Andarsul	237
233.	Nashik	Yeola	Savargaon	123
234.	Osmanabad	Bhoom	Wakwad	107
235.	Osmanabad	Osmanabad	Dhoki	176
236.	Osmanabad	Osmanabad	Vadgaon Siddheswar	54
237.	Osmanabad	Paranda	Pimpalwandi	176
238.	Osmanabad	Tuljapur	Gandora	77
239.	Osmanabad	Umarga	Lohara Buzurg	48
240.	Parbhani	Jintur	Gojegaon	120
241.	Parbhani	Jintur	Jintur	155
242.	Parbhani	Parbhani	Pedgaon	150
243.	Parbhani	Parbhani	Singanapur	200
244.	Parbhani	Parbhani	Todkalas	50
245.	Parbhani	Pathari	Babulgaon	460
246.	Parbhani	Pathari	Manwat	155
247.	Pune	Ambegaon	Kalamb	68
248.	Pune	Haveli	Pame	51
249.	Pune	Haveli	Uruli Kanchan	63
250.	Pune	Junnar	Otur	47
251.	Pune	Pune	Pune	235
252.	Pune	Purandhar	Pimpri (Kh) Malvasti	71
253.	Sangli	Walwa	Takari	125
254.	Satara	Patan	Manure	94
255.	Satara	Patan	Savanthwadi (Jinti)	69
256.	Satara	Phaltan	Javali	50
257.	Satara	Phaltan	Nimbore	97
258.	Satara	Phaltan	Pimpalwadi	49
259.	Satara	Phaltan	Rajale	50
260.	Solapur	Akkalkot	Akkalkot	114
261.	Solapur	Barshi	Manegaon	122
262.	Solapur	Barshi	Pangri	82
263.	Solapur	Karmala	Karmala	145
264.	Solapur	Madha	Tembhumi	166
265.	Solapur	Malshiras	Velapur	169

Sl. No.	District	Block	Location	Nitrate (mg/l)
266.	Solapur	Mohol	Sohole	241
267.	Solapur	North Solapur	Nannaj	125
268.	Solapur	Pandharpur	Bhandi-Shegaon	65
269.	Solapur	Pandharpur	Ekaspur	65
270.	Solapur	Pandharpur	Pandharpur	254
271.	Solapur	Pandharpur	Ranzani	211
272.	Solapur	Pandharpur	Rople	127
273.	Solapur	Sangola	Sangola	60
274.	Solapur	South Solapur	Nandni	45
275.	Wardha	Arvi	Ashti	190
276.	Wardha	Arvi	Talegaon	131
277.	Wardha	Deoli	Dahegaon	61
278.	Wardha	Deoli	Deoli	187
279.	Wardha	Deoli	Giroli	429
280.	Wardha	Deoli	Muradgaon	83
281.	Wardha	Deoli	Sarul	76
282.	Wardha	Hinganghat	Hinganghat	57
283.	Wardha	Hinganghat	Pipri	75
284.	Wardha	Karanja	Nagalwadi	52
285.	Wardha	Karanja	Sahur	78
286.	Wardha	Samudrapur	Dhondgaon	58
287.	Wardha	Samudrapur	Girad	85
288.	Wardha	Samudrapur	Khandali	454
289.	Wardha	Samudrapur	Sakhra	187
290.	Wardha	Samudrapur	Wasi	168
291.	Wardha	Seloo	Yelakeli	86
292.	Wardha	Wardha	Dahigaon	150
293.	Wardha	Wardha	Madni (New)	127
294.	Wardha	Wardha	Pulgaon	182
295.	Wardha	Wardha	Tigaon	77
296.	Wardha	Wardha	Vadad	93
297.	Wardha	Wardha	Vaygaon	223
298.	Washim	Karanja	Shaha	75
299.	Washim	Malegaon	Medshi	62
300.	Washim	Mangrulpir	Sangaon	145
301.	Washim	Mangrulpir	Shelu Bazar	76
302.	Washim	Mangrulpir	Wada	73
303.	Washim	Manora	Sendurjan Adhao	97
304.	Washim	Risod	Chikli	184
305.	Washim	Risod	Dapuri	75
306.	Washim	Risod	Kenwad	94
307.	Washim	Risod	Loni	106
308.	Washim	Risod	Risod	70
309.	Washim	Washim	Bitoda (Bhojar)	87
310.	Washim	Washim	Washim	50
311.	Yavatmal	Babulgaon	Pahur	140
312.	Yavatmal	Babulgaon	Savar	250
313.	Yavatmal	Daravha	Digras	97
314.	Yavatmal	Daravha	Selodi	100
315.	Yavatmal	Digras	Vai (Lingi)	397
316.	Yavatmal	Ghatanji	Ghatanji	84
317.	Yavatmal	Ghatanji	Injhala	77
318.	Yavatmal	Ghatanji	Saykheda	67
319.	Yavatmal	Kalamb	Kotha	142
320.	Yavatmal	Kelapur	Karanja	149
321.	Yavatmal	Kelapur	Pahapal	140
322.	Yavatmal	Kelapur	Parwa	78
323.	Yavatmal	Mahagaon	Phul Sawangi	104
324.	Yavatmal	Maregaon	Maregaon	125

Sl. No.	District	Block	Location	Nitrate (mg/l)
325.	Yavatmal	Ner	Dhanaj (Manekwada)	142
326.	Yavatmal	Ner	Ladkhed	60
327.	Yavatmal	Ner	Mohgaon Kasba	488
328.	Yavatmal	Pusad	Marwadi Khurd	75
329.	Yavatmal	Pusad	Pusad	47
330.	Yavatmal	Ralegaon	Mohada	166
331.	Yavatmal	Umarkhed	Dhanki	61
332.	Yavatmal	Wani	Mardi	149
333.	Yavatmal	Yavatmal	Akolabazar	122
334.	Yavatmal	Yavatmal	Babhulgaon	63
335.	Yavatmal	Yavatmal	Chaparda	61
336.	Yavatmal	Yavatmal	Jodmoha	66
337.	Yavatmal	Yavatmal	Kalamb	216
338.	Yavatmal	Yavatmal	Kolambi	145
339.	Yavatmal	Yavatmal	Mangrule	61
340.	Yavatmal	Yavatmal	Wadgaon	45
ORISSA				
1.	Angul	Kishorenagar	Boinda	73
2.	Angul	Pallahara	Pallahara	67
3.	Balasore	Balasoreshadar	Saragaon	58
4.	Bargarh	Barpali	Kusanpur	79
5.	Bargarh	Barpalli	Mahada	68
6.	Bargarh	Bheden	Khutlipalli	53
7.	Bargarh	Jharbandh	Jharbandh	180
8.	Bhadrak	Dhamnagar	Kothar	140
9.	Bolangir	Bolangir Sadar	Churapali	115
10.	Bolangir	Bolangir Sadar	Dhumamara	75
11.	Bolangir	Khaprakhol	Khaprakhol	122
12.	Bolangir	Puintala	Randa	95
13.	Bolangir	Saintala	Saintala<New>	250
14.	Bolangir	Titlagarh	Titlagarh	179
15.	Baudh	Bandh	Ainlapali	60
16.	Baudh	Bandh	Bandh	70
17.	Baudh	Bandh	Sangrampur	116
18.	Baudh	Harbanga	Tilesar	91
19.	Baudh	Harbanga	Charichak	126
20.	Baudh	Harbanga	Kusang	224
21.	Baudh	Harbanga	Landibandh	60
22.	Cuttack	Baramba	Baramba-li	76
23.	Cuttack	Barkote	Banki	150
24.	Cuttack	Mahanga	Kuapal	59
25.	Cuttack	Niali	Saradapur	179
26.	Cuttack	Nischintakoili	Madhab	271
27.	Deogarh	Parjang	Kondal	65
28.	Dhenkanal	Dhenkanal Sadar	Karanda	66
29.	Dhenkanal	Hindol	Bhapur	66
30.	Dhenkanal	Hindol	Sading	66
31.	Gajapati	Mohana	Paniganda	51
32.	Ganjam	Chartrapur	Govindpur	226
33.	Ganjam	Chikiti	Koilingi	85
34.	Ganjam	Digapahandi	Digapandi	65
35.	Ganjam	Ganjam	Hummuri	84
36.	Ganjam	Hinjilikatu	Hinjilikatu	116
37.	Ganjam	Hinjilikatu	Nuapalli	56
38.	Ganjam	Hinjilikatu	Pochilima	225
39.	Ganjam	K.S.Nagar	Gudiali	55
40.	Ganjam	Kukudahandi	Lathi	102

Sl. No.	District	Block	Location	Nitrate (mg/l)
41.	Ganjam	Kukudakhandi	Berhampur	206
42.	Ganjam	Patrapur	Jayantipur	253
43.	Ganjam	Purshottampur	Bananai	47
44.	Ganjam	Purushottampur	Jamuni	272
45.	Ganjam	Rangeilunda	Dumdumi	81
46.	Ganjam	Rangeilunda	Konishi	59
47.	Ganjam	Rangeilunde	Korapalli	170
48.	Ganjam	Rangeilundi	Gopalpur	58
49.	J.Singhpur	Raghunathpur	Raghunathpur	86
50.	Jajpur	Badchana	Haridaspur	56
51.	Jajpur	Dharamsala	Rampei	168
52.	Jajpur	Sukinda	Chinguripal	111
53.	Jharsuguda	Jharsuguda	Belpahar	46
54.	Jharsuguda	Kulabira	Kulabira	80
55.	Kalahandi	Bhawanipatna	Bawanipatna	56
56.	Kalahandi	Bhawanipatna	Sargigora	139
57.	Kalahandi	Dharamgarh	Chilpa	60
58.	Kalahandi	Golamunda	Daspur	59
59.	Kalahandi	Golamunda	Golmunda	60
60.	Kalahandi	Junagarh	Baldiamal	221
61.	Kalahandi	Junagarh	Matigaon	125
62.	Kalahandi	Kesinga	Utkela	48
63.	Kalahandi	Koksara	Koksara	239
64.	Kalahandi	Narla	Narla	146
65.	Kalahandi	Th.Rampur	Gunupur	56
66.	Kalahandi	Th.Rampur	Thuamalrampur	57
67.	Kendrapara	Kendrapara	Kendrapara	110
68.	Keonjhar	Ghatgaon	Dhenkikot	54
69.	Keonjhar	Joda	Rugudi	46
70.	Keonjhar	Keonjhar Sadar	Haridagot	47
71.	Keonjhar	Patna	Swampatna	55
72.	Khurda	Khurda	Khurda	90
73.	Khurda	Tangi	Jankia	63
74.	Koraput	Jeypore	Anta	75
75.	Koraput	Jeypore	Jeypore	46
76.	Koraput	Jeypore	Umeri	56
77.	Malkangiri	Kalimela	Kalimela	68
78.	Malkangiri	Khairput	Govindpali	100
79.	Malkangiri	Korukonda	M.V.7	53
80.	Malkangiri	Maithili	Bejaquda New	47
81.	Mayurbhanj	Morada	Chitrada	55
82.	Nawapada	Khariar	Khariar	160
83.	Nawapada	Khariar	Sanmaheswar	46
84.	Nawapada	Komna	Burkhiakomna	124
85.	Nawapada	Komna	Komna	155
86.	Nawapada	Nawapara	Khariar Road	48
87.	Nawapada	Sinapallii	Tukla	56
88.	Nayagarh	Gania	Mahipur	123
89.	Nayagarh	Odagaon	Purusottampur	126
90.	Phulbani	Baliguda	Kurtamgarh	85
91.	Phulbani	Daringbadi	G.Udaigiri	202
92.	Phulbani	Daringbadi	Simanbadi	75
93.	Phulbani	Raikia	Sankarakhol	186
94.	Puri	Gop	Nimapara	52
95.	Puri	Nimapara	Kakatpur	78
96.	Puri	Puri Sadar	Chandanpur	94
97.	Sambalpur	Dhankuada	Christianpara	131
98.	Sambalpur	Dhankuada	Remerha	102
99.	Sambalpur	Jhamankira	Parmanpur	65

Sl. No.	District	Block	Location	Nitrate (mg/l)
100.	Sambalpur	Jhujumura	Bhojpur	51
101.	Sambalpur	Jhujumura	Sindurpank	50
102.	Sambalpur	Rairakhola	Rairakhola	46
103.	Sambalpur	Rengali	Bamra	95
104.	Sundergarh	Hingiri	Gopalpur	65
105.	Sundergarh	Kutra	Kutra	148
106.	Sundergarh	Lahunipada	Laxmiposa	146
107.	Sundergarh	Lathikata	Vedavyasa Chak	132
108.	Sundergarh	Sabdega	Rajgangpur	86
109.	Sundergarh	Tangarpalli	Deolipali	60
110.	Sonapur	Binika	Phulmuthi	152
111.	Sonapur	Dungripalli	Dungripalli	50
112.	Sonapur	Sonepur	Harbanga	87
PUNJAB				
1.	Amritsar	Goindwal	Goindwal 07	286
2.	Amritsar	Patti	Bhagupur 07	95
3.	Bathinda	Bathinda	Balluana1	54
4.	Bathinda	Bathinda	Kot Shamir	229
5.	Bathinda	Bathinda	Nahinwala	227
6.	Bathinda	Maur	Maisar Khana	106
7.	Bathinda	Maur	Maur Mandi	115
8.	Bathinda	Phul (West)	Phul	61
9.	Bathinda	Rampura	Jhanduke	206
10.	Bathinda	Sangat	Jassi Bhagwali	108
11.	Bathinda	Sangat	Kalla Bandar	621
12.	Bathinda	Talwandi Sabo	Bhagibandar	146
13.	Bathinda	Talwandi Sabo	Jajjal	257
14.	Bathinda	Talwandi Sabo	Lahri	401
15.	Faridkot	Faridkot	Chand Baja	72
16.	Faridkot	Faridkot	Mehmuana	168
17.	Faridkot	Kotkapura	Dhilwan Kalan	109
18.	Faridkot	Kotkapura	Kot Kapura	287
19.	Faridkot	Kotkapura	Matta	60
20.	Fatehgarh	Bassi Pathan	Noganwan	85
21.	Fatehgarh	Sirhind	Madhopur1	52
22.	Firozpur	Abohar	Bazirdpura	223
23.	Firozpur	Abohar	Kunda1	167
24.	Firozpur	Gahll Kurd	Piyarana	69
25.	Firozpur	Guru Harsahai	Sohangarh Ratte	71
26.	Firozpur	Khuian Sarwar	Alamgarh	170
27.	Firozpur	Khuian Sarwar	Danewal Satkosi	241
28.	Gurdaspur	Batala	Batala	138
29.	Gurdaspur	Batala	Bhagowal	55
30.	Gurdaspur	Kalanaur	Kalanaur1	146
31.	Gurdaspur	Pathankot	Gharotakalan	521
32.	Hoshiarpur	Hazipur	Nagal Bihala	64
33.	Jalandhar	Rurkakaln	Udhopur	105
34.	Kapurthala	Kapurthala	Kapurthala	105
35.	Ludhiana	Ludhiana-I	Kohara	104
36.	Ludhiana	Machhiwara	Mushkabad	58
37.	Ludhiana	Machhiwara	Sherian	57
38.	Mansa	Bhiki	Ralla	80
39.	Mansa	Budhlada	Kot Dhamru	206
40.	Mansa	Budlada	Borawal	77
41.	Mansa	Mansa	Mansa	348
42.	Mansa	Mansa	Rar	70
43.	Moga	Bagha Purana	Samal Sari	45

Sl. No.	District	Block	Location	Nitrate (mg/l)
44.	Muktsar	Lambi	Lambi	944
45.	Muktsar	Malout	Kabar Wala	115
46.	Muktsar	Muktsar	Bhaliana	469
47.	Muktsar	Muktsar	Doda	83
48.	Muktsar	Muktsar	Gidderbaha	149
49.	Muktsar	Muktsar	Muktsar	202
50.	Nawanshahr	Nawanshahr	Rahon	77
51.	Patiala	Derabassi	Antala	52
52.	Patiala	Rajpura	Banur	47
53.	Patiala	Rajpura	Haluka	51
54.	Rupnagar	Anandpur Sahib	Sajjowal	64
55.	Rupnagar	Nurpur Bedi	Dumewal	69
56.	Rupnagar	Nurpur Bedi	Nurpurbedi	60
57.	Sangrur	Andana	Bhulan	1180
58.	Sangrur	Lehragaga	Daska	107
59.	Sangrur	Lehragaga	Ghorenab (s)	110
RAJASTHAN				
1.	Ajmer	Arain	Arian	221
2.	Ajmer	Arain	Dasuk	79
3.	Ajmer	Arain	Kanpur	78
4.	Ajmer	Bhinai	Bandanwara	325
5.	Ajmer	Bhinai	Ludiyana	256
6.	Ajmer	Jawaja	Baglias	96
7.	Ajmer	Jawaja	Beawar	63
8.	Ajmer	Masuda	Masuda	86
9.	Ajmer	Masuda	Pakhriawas	47
10.	Ajmer	Pisangan	Lamana	52
11.	Ajmer	Silora	Paner	491
12.	Ajmer	Srinagar	Nasirabad	327
13.	Alwar	Bansur	Chattarpura	54
14.	Alwar	Kathumar	Kathumar	254
15.	Alwar	Kathumar	Titpuri	47
16.	Alwar	Kishangarh	Bas Kirpalnagar	520
17.	Alwar	Laxmangarh	Barodamev	113
18.	Alwar	Laxmangarh	Govindgarh	79
19.	Alwar	Mandawar	Tatarpur	123
20.	Alwar	Nimrana	Nimrana	51
21.	Alwar	Rajgarh	Tehla	126
22.	Alwar	Ramgarh	Nogaonwa	327
23.	Alwar	Ramgarh	Ramgarh	157
24.	Alwar	Thanagazi	Narainpur	60
25.	Alwar	Thanagazi	Partappgarh	57
26.	Alwar	Thanagazi	Torikabas	54
27.	Alwar	Tijara	Bhindusi	57
28.	Alwar	Tijara	Hassanpura	95
29.	Alwar	Tijara	Jagmal Heri	78
30.	Alwar	Tijara	Nimli	78
31.	Alwar	Umrain	Chirwai	55
32.	Banswara	Bagidora	Kalinjra	202
33.	Banswara	Garhi	Arthuna	57
34.	Banswara	Ghatol	Bhungra	168
35.	Banswara	Ghatol	Dungaria	110
36.	Banswara	Ghatol	Nawali	115
37.	Banswara	Ghatol	Sawania	61
38.	Banswara	Ghatol	Senwasa	67
39.	Banswara	Sajjanganr	Bhilkua	51
40.	Banswara	Sajjanganr	Chota Dungra	156

Sl. No.	District	Block	Location	Nitrate (mg/l)
41.	Banswara	Talwara	Banswara	105
42.	Banswara	Talwara	Barodia	89
43.	Banswara	Talwara	Borotalab	48
44.	Baran	Anta	Mangrol	50
45.	Baran	Baran	Bamla	85
46.	Baran	Chabra	Chabra	60
47.	Baran	Chipabaord	Chhipa Barod	95
48.	Baran	Kasbathana	Kasba Thana	60
49.	Baran	Kasbathana	Shahabad	50
50.	Baran	Kishanganj	Kishanganj	225
51.	Barmer	Baitu	Undu	80
52.	Barmer	Balotra	Asotra	50
53.	Barmer	Balotra	Doli	176
54.	Barmer	Balotra	Thob	311
55.	Barmer	Barmer	Bachhbar	198
56.	Barmer	Barmer	Barmer	532
57.	Barmer	Barmer	Bisala	580
58.	Barmer	Barmer	Ghonia	127
59.	Barmer	Barmer	Hathitala	297
60.	Barmer	Barmer	Jasai	50
61.	Barmer	Barmer	Kharin	892
62.	Barmer	Barmer	Nimri (Radewa)	54
63.	Barmer	Barmer	Sanawara	90
64.	Barmer	Barmer	Sanlor	88
65.	Barmer	Barmer	Sasion-Ka-Kua	125
66.	Barmer	Barmer	Sihani	131
67.	Barmer	Barmer	Sutharon Ki Dha	95
68.	Barmer	Chohtan	Alamsar	255
69.	Barmer	Chohtan	Bhakasar	233
70.	Barmer	Chohtan	Chohtan	95
71.	Barmer	Chohtan	Dhok	126
72.	Barmer	Chohtan	Kundanpur	93
73.	Barmer	Chohtan	Sedwa	92
74.	Barmer	Chohtan	Sihaniya	157
75.	Barmer	Chohtan	Siyaga Tala	104
76.	Barmer	Chohtan	Tarla	291
77.	Barmer	Dhorimanna	Berigaon	97
78.	Barmer	Dhorimanna	Dhanau	60
79.	Barmer	Dhorimanna	Dhorimanna	96
80.	Barmer	Dhorimanna	Kateria	89
81.	Barmer	Dhorimanna	Padmaniyon	106
82.	Barmer	Dhorimanna	Piparli Gaon	132
83.	Barmer	Dhorimanna	Ramji Ka Gol	195
84.	Barmer	Sheo	Balewa	345
85.	Barmer	Sheo	Gujro Ka Bera	75
86.	Barmer	Sheo	Jawansingh kiber	75
87.	Barmer	Sheo	Kanasar	180
88.	Barmer	Sheo	Kashmir	141
89.	Barmer	Sheo	Nand	342
90.	Barmer	Sheo	Redana	100
91.	Barmer	Sindri	Adel	136
92.	Barmer	Sindri	Chawa	130
93.	Barmer	Siwana	Devra	163
94.	Barmer	Siwana	Samdari	305
95.	Barmer	Siwana	Siwana	180
96.	Bharatpur	Bayana	Salabad	64
97.	Bharatpur	Deeg	Mandhera	148
98.	Bharatpur	Kaman	Satwas	642
99.	Bharatpur	Kumher	Sabora	151

Sl. No.	District	Block	Location	Nitrate (mg/l)
100.	Bharatpur	Nadbai	Lulhara	102
101.	Bharatpur	Nagar	Gulpura	82
102.	Bharatpur	Nagar	Jaisari	89
103.	Bharatpur	Roopwas	Dahinagaon	700
104.	Bharatpur	Roopwas	Khanua	220
105.	Bharatpur	Roopwas	Uchain	53
106.	Bharatpur	Sewar	Chiksana	50
107.	Bharatpur	Sewar	Rarah Pzi	145
108.	Bharatpur	Weir	Weir	87
109.	Bhilwara	Asind	Badnor	65
110.	Bhilwara	Asind	Barasni	84
111.	Bhilwara	Asind	Tiloli	166
112.	Bhilwara	Banera	Baneramataji	84
113.	Bhilwara	Banera	Raila Road	284
114.	Bhilwara	Hurda	Gulabpura	51
115.	Bhilwara	Jahazpur	Paroli	76
116.	Bhilwara	Kotri	Kotari	247
117.	Bhilwara	Kotri	Kotri	137
118.	Bhilwara	Kotri	Sawaipur	125
119.	Bhilwara	Kotri	Sawaipur	272
120.	Bhilwara	Mandalgarh	Mandalgarh	128
121.	Bhilwara	Sahara	Gangapur	800
122.	Bhilwara	Suwana	Mandapia Rs	65
123.	Bikaner	Bikaner	Dantor	130
124.	Bikaner	Bikaner	Jalwali	193
125.	Bikaner	Bikaner	Kalyansar	75
126.	Bikaner	Bikaner	Karmisar	170
127.	Bikaner	Bikaner	Kharbaro	320
128.	Bikaner	Bikaner	Lakhansar	160
129.	Bikaner	Bikaner	Raner	186
130.	Bikaner	Dungargarh	Lakhasar	405
131.	Bikaner	Dungargarh	Lodera	161
132.	Bikaner	Kolayat	Amarpura	260
133.	Bikaner	Kolayat	Bajju	326
134.	Bikaner	Kolayat	Lunkha	945
135.	Bikaner	Kolayat	Mankasar	310
136.	Bikaner	Kolayat	Ranjitpura	180
137.	Bikaner	Kolayat	Tanwar Wala	59
138.	Bikaner	Lunkaransar	Baderan	120
139.	Bikaner	Lunkaransar	Chhatargarh	1005
140.	Bikaner	Lunkaransar	Gorabdesar	120
141.	Bikaner	Lunkaransar	Kalu	121
142.	Bikaner	Lunkaransar	Mahajan	50
143.	Bikaner	Lunkaransar	Malkisar	639
144.	Bikaner	Lunkaransar	Manaria	563
145.	Bikaner	Lunkaransar	Sadhsar	243
146.	Bikaner	Nokha	Kakku	833
147.	Bikaner	Nokha	Pithrasar	95
148.	Bundi	Keshoraipatan	Kapren	85
149.	Bundi	Nenwa	Nenwa	90
150.	Bundi	Talera	Bundi	80
151.	Chittaurgarh	Begun	Menal	550
152.	Chittaurgarh	Bhadesar	Akola	171
153.	Chittaurgarh	Dungla	Mohada	47
154.	Chittaurgarh	Gangrar	Gangrar	275
155.	Chittaurgarh	Kapasan	Singhpur	110
156.	Chittaurgarh	Rashmi	Rashmi	620
157.	Churu	Churu	Binasar	65
158.	Churu	Churu	Ghantel	800

Sl. No.	District	Block	Location	Nitrate (mg/l)
159.	Churu	Churu	Sirsala	400
160.	Churu	Rajgarh	Bhakra	104
161.	Churu	Rajgarh	Rajgarh	390
162.	Churu	Rajgarh	Ratanpura	625
163.	Churu	Rajgarh	Sankhu	150
164.	Churu	Ratangarh	Bhojasar	98
165.	Churu	Ratangarh	Biramsar	116
166.	Churu	Ratangarh	Gorisar	62
167.	Churu	Ratangarh	Malasar	70
168.	Churu	Ratangarh	Perihara	192
169.	Churu	Ratangarh	Rajaldesar	67
170.	Churu	Ratangarh	Ratangarh	73
171.	Churu	Ratangarh	Shella	213
172.	Churu	Ratangarh	Todiasar	412
173.	Churu	Sardar Sahar	Bandhanau	215
174.	Churu	Sardar Sahar	Choti Sawai	120
175.	Churu	Sardar Sahar	Gharsisar	120
176.	Churu	Sardar Sahar	Hardesar	370
177.	Churu	Sardar Sahar	Khundia	235
178.	Churu	Sardar Sahar	Mehrasar	378
179.	Churu	Sardar Sahar	Melusar	57
180.	Churu	Sardar Sahar	Melusar	100
181.	Churu	Sardar Sahar	Mittasar	650
182.	Churu	Sardar Sahar	Nainasar	92
183.	Churu	Sardar Sahar	Ranasar	432
184.	Churu	Sardar Sahar	Sardarshahar	51
185.	Churu	Sardar Sahar	Somasar	144
186.	Churu	Sardar Sahar	Udasar	110
187.	Churu	Sujangarh	Bamboo	400
188.	Churu	Sujangarh	Bidasar	285
189.	Churu	Sujangarh	Guleriya	260
190.	Churu	Sujangarh	Salasar	1150
191.	Churu	Taranagar	Bhaleri	338
192.	Churu	Taranagar	Dadrewa	108
193.	Dausa	Dausa	Aluda	460
194.	Dausa	Dausa	Bapi	89
195.	Dausa	Dausa	Kalipahari	153
196.	Dausa	Lalsot	Bilona Kalan	160
197.	Dausa	Lalsot	Lalsot	59
198.	Dausa	Mahuwa	Dhand	70
199.	Dausa	Mahuwa	Mahuwa	77
200.	Dausa	Mahuwa	Pipalkheda	302
201.	Dausa	Sikrai	Gijgarh	68
202.	Dausa	Sikrai	Langra Balaji	75
203.	Dhaulpur	Basari	Pipehara	142
204.	Dhaulpur	Dhaulpur	Aithmeel	90
205.	Dhaulpur	Dhaulpur	Basai Nawab	378
206.	Dhaulpur	Dhaulpur	Dhaulpur	242
207.	Dhaulpur	Dhaulpur	Salempur	77
208.	Dhaulpur	Rajakhera	Farakpura	77
209.	Dhaulpur	Rajakhera	Mangraul	715
210.	Dhaulpur	Rajakhera	Maraina	145
211.	Dungarpur	Aspur	Aspur	112
212.	Dungarpur	Aspur	Nayagaon	86
213.	Dungarpur	Dugarpur	Dungarpur	74
214.	Dungarpur	Dugarpur	Hatai	154
215.	Dungarpur	Dugarpur	Nayadera	60
216.	Dungarpur	Sagwara	Baroda	158
217.	Dungarpur	Sagwara	Nanthoda	166

Sl. No.	District	Block	Location	Nitrate (mg/l)
218.	Dungarpur	Sagwara	Sagwara	60
219.	Dungarpur	Simalwara	Peeth	53
220.	Ganganagar	Anupgarh	Anupgarh	271
221.	Ganganagar	Anupgarh	Banda Colony	124
222.	Ganganagar	Anupgarh	Gomanwali	335
223.	Ganganagar	Anupgarh	Jaitsar	104
224.	Ganganagar	Karanpur	Kharla	140
225.	Ganganagar	Karanpur	Rupanagar	49
226.	Ganganagar	Raisingnagar	Dabla	51
227.	Ganganagar	Raisingnagar	Muklawa	165
228.	Ganganagar	Sardulsahar	Morjhand Kheri	71
229.	Ganganagar	Suratgarh	Birmana	65
230.	Ganganagar	Suratgarh	Lalgariya	86
231.	Ganganagar	Suratgarh	Suratgarh	479
232.	Hanumangarh	Bhadra	Dungrana	46
233.	Hanumangarh	Bhadra	Malsisar	130
234.	Hanumangarh	Bhadra	Munsari	79
235.	Hanumangarh	Hanumangarh	Dholipal	78
236.	Hanumangarh	Hanumangarh	Kohla	162
237.	Hanumangarh	Hanumangarh	Munda	49
238.	Hanumangarh	Nohar	Bhukarka	82
239.	Hanumangarh	Nohar	Dhanasar	71
240.	Hanumangarh	Nohar	Gandehali	146
241.	Hanumangarh	Nohar	Lakhasar	108
242.	Hanumangarh	Nohar	Lakheran	575
243.	Hanumangarh	Nohar	Nohar	47
244.	Hanumangarh	Nohar	Pallu	200
245.	Hanumangarh	Nohar	Rawatsar	85
246.	Jaipur	Amer	Amber	121
247.	Jaipur	Amer	Bhanpur Kalan	57
248.	Jaipur	Amer	N.Purohitan	92
249.	Jaipur	Bassi	Bassi	395
250.	Jaipur	Bassi	Kanota	115
251.	Jaipur	Bassi	Tunga	64
252.	Jaipur	Chaksu	Rupari Kalan	50
253.	Jaipur	Chaksu	Shivdaspura	188
254.	Jaipur	Dudu	Dudu	48
255.	Jaipur	Dudu	Mozmabad	89
256.	Jaipur	Dudu	Nasnota	54
257.	Jaipur	Dudu	Pallukhurd	257
258.	Jaipur	Govindgarh	Chomu	50
259.	Jaipur	Jamwa Ramgarh	Hastal Ka Bas	89
260.	Jaipur	Jamwa Ramgarh	Rasala	80
261.	Jaipur	Jhotwara	Mehla	48
262.	Jaipur	Jhotwara	Sirsi	120
263.	Jaipur	Kotputli	Kotputli	60
264.	Jaipur	Phagi	Dawach	65
265.	Jaipur	Sanganer	Durgapura	130
266.	Jaipur	Sanganer	Goner	78
267.	Jaipur	Sanganer	Sukhpuria	64
268.	Jaipur	Sanganer	Watika	95
269.	Jaisalmer	Jaisalmer	Baramsar	75
270.	Jaisalmer	Jaisalmer	Deva	320
271.	Jaisalmer	Jaisalmer	Jaisalmer	125
272.	Jaisalmer	Jaisalmer	Nokh	134
273.	Jaisalmer	Sam	Asutar	70
274.	Jaisalmer	Sam	Gamanewala	46
275.	Jaisalmer	Sam	Khuyiala	175
276.	Jaisalmer	Sam	Kishangarh	105

Sl. No.	District	Block	Location	Nitrate (mg/l)
277.	Jaisalmer	Sam	Lakhasar	230
278.	Jaisalmer	Sam	Ranau	55
279.	Jaisalmer	Sam	Tanot	900
280.	Jaisalmer	Sankra	Balar	402
281.	Jaisalmer	Sankra	Bhainsara	95
282.	Jaisalmer	Sankra	Gomath	160
283.	Jaisalmer	Sankra	Kalewa	70
284.	Jaisalmer	Sankra	Lawan	50
285.	Jaisalmer	Sankra	Luna Kalan	610
286.	Jaisalmer	Sankra	Madasar	115
287.	Jaisalmer	Sankra	Phalsund	75
288.	Jaisalmer	Sankra	Pokran	70
289.	Jaisalmer	Sankra	Rajmathai	150
290.	Jaisalmer	Sankra	Sankra	400
291.	Jalore	Bhinmal	Bhinmal	54
292.	Jalore	Bhinmal	Junjani	127
293.	Jalore	Bhinmal	Khokagaon	81
294.	Jalore	Jalore	Bagra	145
295.	Jalore	Jalore	Bhadrajan Dhani	138
296.	Jalore	Jalore	Jalore	46
297.	Jalore	Jaswantpura	Punak Kalan	99
298.	Jalore	Jaswantpura	Ramseen	504
299.	Jalore	Raniwara	Kagmala (Kundanpura)	94
300.	Jalore	Raniwara	Raniwara	55
301.	Jalore	Sanchole	Doongri	161
302.	Jalore	Sanchole	Nagolari	129
303.	Jalore	Sanchole	Samau	125
304.	Jalore	Sayla	Bawatra	103
305.	Jalore	Sayla	Jiwana	90
306.	Jalore	Sayla	Mokhan Khera	101
307.	Jhalawar	Bakani	Asalpur	46
308.	Jhalawar	Dag	Dag	250
309.	Jhalawar	Dag	Gangdhar	238
310.	Jhalawar	Dag	Gauradiya Kalan	159
311.	Jhalawar	Dag	Gwalat	75
312.	Jhalawar	Jhalrapatan	Aktasa	61
313.	Jhalawar	Jhalrapatan	Anvlikalan	64
314.	Jhalawar	Jhalrapatan	Mishroli	71
315.	Jhalawar	Manoharthana	Aklera	110
316.	Jhalawar	Manoharthana	Gajwara	75
317.	Jhalawar	Manoharthana	Manohar Thana	265
318.	Jhalawar	Manoharthana	Saredi	126
319.	Jhalawar	Pirwa	Jaswantpura	76
320.	Jhalawar	Pirwa	Karvan Kala	90
321.	Jhunjhunun	Alsisar	Birmi	55
322.	Jhunjhunun	Alsisar	Churela	116
323.	Jhunjhunun	Alsisar	Malsisar	462
324.	Jhunjhunun	Chirawa	Mandrela	73
325.	Jhunjhunun	Jhunjhunun	Jhunjhunun	88
326.	Jhunjhunun	Khetri	Gothra	75
327.	Jhunjhunun	Khetri	Paporana	183
328.	Jhunjhunun	Nawalgarh	Mukundgarh	83
329.	Jhunjhunun	Udaipurwati	Gurha	123
330.	Jodhpur	Bilara	Benan	78
331.	Jodhpur	Bilara	Bhawi	102
332.	Jodhpur	Luni	Mogra	243
333.	Jodhpur	Luni	Raron Ki Dhani	132
334.	Jodhpur	Luni	Salawas	335

Sl. No.	District	Block	Location	Nitrate (mg/l)
335.	Jodhpur	Mandore	Chopasni Nath	97
336.	Jodhpur	Mandore	Dangiwas	78
337.	Jodhpur	Mandore	Dewalia	87
338.	Jodhpur	Mandore	Indorka	109
339.	Jodhpur	Mandore	Jodhpur	710
340.	Jodhpur	Mandore	Karani	100
341.	Jodhpur	Mandore	Lordi	565
342.	Jodhpur	Mandore	Manakalao	102
343.	Jodhpur	Osian	Balarwa	65
344.	Jodhpur	Osian	Baori	83
345.	Jodhpur	Osian	Jud	100
346.	Jodhpur	Osian	Osian	129
347.	Jodhpur	Osian	Palari	84
348.	Jodhpur	Osian	Palri	82
349.	Jodhpur	Phalodi	Khichan	96
350.	Jodhpur	Phalodi	Moriya	70
351.	Jodhpur	Phalodi	Phalodi	55
352.	Jodhpur	Shergarh	Shergarh	77
353.	Karauli	Hindon	Islampur	51
354.	Karauli	Nadoti	Badh Kamla	69
355.	Karauli	Nadoti	Guda Chanderji	62
356.	Karauli	Sapotra	Bijalpur	152
357.	Karauli	Sapotra	Sapotra	253
358.	Karauli	Todabhim	Karanpura	50
359.	Kota	Itawa	Khatoli	56
360.	Kota	Khairabad	Antralia	149
361.	Kota	Sangod	Rajgarh	148
362.	Kota	Sultanpur	Gadepan	81
363.	Kota	Sultanpur	Mandavra	114
364.	Nagaur	Degana	Degana Jn.	67
365.	Nagaur	Degana	Harsor	213
366.	Nagaur	Didwana	Banthri	174
367.	Nagaur	Didwana	Bari Chhabri	61
368.	Nagaur	Didwana	Chhoti Khatu	115
369.	Nagaur	Didwana	Daulatpura	95
370.	Nagaur	Didwana	Kerap	175
371.	Nagaur	Didwana	Kolia	167
372.	Nagaur	Didwana	Nimod	196
373.	Nagaur	Didwana	Raghunathpura	58
374.	Nagaur	Didwana	Singhana	521
375.	Nagaur	Jayal	Deh	175
376.	Nagaur	Jayal	Jayal	395
377.	Nagaur	Jayal	Katoti	182
378.	Nagaur	Jayal	Soneli	53
379.	Nagaur	Jayal	Tamu	254
380.	Nagaur	Kuchaman	Mithri	64
381.	Nagaur	Ladnu	Bankalia	282
382.	Nagaur	Ladnu	Ladnu	382
383.	Nagaur	Ladnu	Sanward	450
384.	Nagaur	Merta	Merta City	112
385.	Nagaur	Merta	Sangwa Ki Dhani	57
386.	Nagaur	Mundwa	Khimsar	143
387.	Nagaur	Nagaur	Amarpura	162
388.	Nagaur	Nagaur	Barani	183
389.	Nagaur	Nagaur	Chilo	292
390.	Nagaur	Nagaur	Gurha	73
391.	Nagaur	Nagaur	Harima	164
392.	Nagaur	Nagaur	Nagaur	46
393.	Nagaur	Nagaur	Nagaur	601

Sl. No.	District	Block	Location	Nitrate (mg/l)
394.	Nagaur	Nagaur	Rol	53
395.	Nagaur	Parbatsar	Bagot	112
396.	Nagaur	Parbatsar	Mangalana	64
397.	Nagaur	Parbatsar	Parbatsar	94
398.	Nagaur	Parbatsar	Piplad	508
399.	Nagaur	Riyan	Kekind	101
400.	Nagaur	Riyan	Kuchera	267
401.	Pali	Bali	Khudala	93
402.	Pali	Bali	Perwa	50
403.	Pali	Bali	Radawas	120
404.	Pali	Jaitaran	Nimaj	72
405.	Pali	Pali	Gumti	175
406.	Pali	Raipur	Hajiwias	49
407.	Pali	Sojat	Kanawas	54
408.	Pali	Sojat	Sojat	108
409.	Pali	Sumerpur	Balwana	50
410.	Pali	Sumerpur	Sumerpur	50
411.	Pratapgarh	Amod	Mahooda	120
412.	Pratapgarh	Amod	Ninor	100
413.	Pratapgarh	Barisadri	Barisadri	76
414.	Pratapgarh	Dhariawad	Dhariawad	63
415.	Pratapgarh	Dhariawad	Mungana	59
416.	Pratapgarh	Pipalkhunt	Pipal Khunt	64
417.	Pratapgarh	Pratapgarh	Suhagpura	172
418.	Rajsamand	Amet	Nadiawala	84
419.	Rajsamand	Bhim	Baghana	128
420.	Rajsamand	Bhim	Bali	96
421.	Rajsamand	Bhim	Bhim	124
422.	Rajsamand	Khamnor	Khamnor	77
423.	Rajsamand	Kumbhalgarh	Kancholi	103
424.	Rajsamand	Kumbhalgarh	Kelwara	220
425.	Rajsamand	Kumbhalgarh	Kitela	50
426.	Rajsamand	Rajsamand	Rajsamand	205
427.	Sawai Madhopur	Bamanwas	Barnawas	289
428.	Sawai Madhopur	Bamanwas	Piplai	72
429.	Sawai Madhopur	Bolni	Bhadoti	109
430.	Sawai Madhopur	Bolni	Bonali	87
431.	Sawai Madhopur	Bolni	Jastana	300
432.	Sawai Madhopur	Gangapur	Gangapur	85
433.	Sawai Madhopur	Khandar	Chann	73
434.	Sawai Madhopur	Khandar	Khandar	256
435.	Sawai Madhopur	Sawai Madhopur	Hindwar	338
436.	Sawai Madhopur	Sawai Madhopur	Kushtala	81
437.	Sawai Madhopur	Sawai Madhopur	Ranthambor	50
438.	Sawai Madhopur	Sawai Madhopur	Surwal	50
439.	Sikar	Danta Ramgarh	Bai	530
440.	Sikar	Danta Ramgarh	Karanpura	63
441.	Sikar	Danta Ramgarh	Nosal	60
442.	Sikar	Dhod	Binjyasi	168
443.	Sikar	Dhod	Dhod	50
444.	Sikar	Dhod	Rashidpura	112
445.	Sikar	Dhod	Sewad Bari	85
446.	Sikar	Dhod	Shahpura	465
447.	Sikar	Fatehpur	Fatehpur	65
448.	Sikar	Fatehpur	Rohalsobhsar	220
449.	Sikar	Fatehpur	Rookansar	174
450.	Sikar	Kandela	Dhudhwalo Ka Bas	155
451.	Sikar	Khandela	Kanwat	75
452.	Sikar	Laxamangarh	Bau	121

Sl. No.	District	Block	Location	Nitrate (mg/l)
453.	Sikar	Laxamangarh	Ghana	218
454.	Sikar	Laxamangarh	Jajod	70
455.	Sikar	Laxamangarh	Nechwa	69
456.	Sikar	Neem Ka Thana	Neem Ka Thana	76
457.	Sikar	Neem Ka Thana	Patan	103
458.	Sikar	Piprali	Katrathal	85
459.	Sirohi	Aburaod	Manpur	192
460.	Sirohi	Aburaod	Siyana	50
461.	Sirohi	Pindwara	Malera	57
462.	Sirohi	Pindwara	Sarupganj	153
463.	Sirohi	Pindwara	Virwara	586
464.	Sirohi	Ravdar	Reodar	123
465.	Sirohi	Ravdar	Waman	69
466.	Sirohi	Sheoganj	Posaliya	46
467.	Sirohi	Sirohi	Doduwa	142
468.	Sirohi	Sirohi	Palri	72
469.	Sirohi	Sirohi	Sirohi	442
470.	Tonk	Niwai	Sohela	102
471.	Tonk	Todaraisingh	Hamirpur	66
472.	Tonk	Todaraisingh	Todaraisingh	123
473.	Tonk	Tonk	Jharana	900
474.	Udaipur	Badgaon	Ramgiri (Badagaon)	113
475.	Udaipur	Bhinder	Bhinder	71
476.	Udaipur	Bhinder	Hariyab	72
477.	Udaipur	Bhinder	Kanod	312
478.	Udaipur	Bhinder	Kheroda	47
479.	Udaipur	Girwa	Barapal	56
480.	Udaipur	Girwa	Kanpur	108
481.	Udaipur	Girwa	Kurabar	240
482.	Udaipur	Girwa	Nai	148
483.	Udaipur	Girwa	Savina	72
484.	Udaipur	Gogunda	Gogunda	141
485.	Udaipur	Gogunda	Jaswantgarh	212
486.	Udaipur	Gogunda	Punawali	300
487.	Udaipur	Jhadol	Jharol	86
488.	Udaipur	Jhadol	Koliyari	159
489.	Udaipur	Mavli	Bhoyana	55
490.	Udaipur	Mavli	Fatehnagar	88
491.	Udaipur	Mavli	Gadoli	81
492.	Udaipur	Salumber	Bassi	133
493.	Udaipur	Salumber	Khairka	113
494.	Udaipur	Salumber	Salumber	916
495.	Udaipur	Sarada	Sarada	202
496.	Udaipur	Sarada	Semri	90
TAMIL NADU				
1.	Chennai	Chennai	Thiyagarayanagar	56
2.	Coimbatore	Annur	Ganesapuram	160
3.	Coimbatore	Avinashi	Avinashi1	317
4.	Coimbatore	Avinashi	Karamadai	103
5.	Coimbatore	Avinashi	Pongalur1	92
6.	Coimbatore	Gudimangalam	Periyapatti	213
7.	Coimbatore	Kinathukadavu	Sokkanur	150
8.	Coimbatore	Palladam	Palladam1	307
9.	Coimbatore	Pollachi North	Chinnaripalayam	358
10.	Coimbatore	Pollachi North	Ponnaiyur	155
11.	Coimbatore	Pongalur	Nachipalayam	329
12.	Coimbatore	Sarkar Samakulam	Podanur1	202

Sl. No.	District	Block	Location	Nitrate (mg/l)
13.	Coimbatore	Sarkar Samakulam	Vadavalli	162
14.	Coimbatore	Sulur	Sulur	209
15.	Coimbatore	Thondamuthur	Singanallur	101
16.	Coimbatore	Thondamuthur	Sugunapuram1	156
17.	Coimbatore	Tirupur	Perumanallur	154
18.	Coimbatore	Tirupur	Tiruppur	171
19.	Cuddalore	Viruthachalam	Kopuvarur	47
20.	Cuddalore	Viruthachalam	Vridhachalam1	115
21.	Dharmapuri	Dharmapuri	Bommidimalapuram	300
22.	Dharmapuri	Morappur	Odasalapatti	65
23.	Dharmapuri	Nallampalli	Indoor	185
24.	Dharmapuri	Pennagaram	Nagadasampatti	212
25.	Dindigul	Attur	Gandhigram	415
26.	Dindigul	Batalakundu	Kodai Road	304
27.	Dindigul	Dindigul	Dindigul2	236
28.	Dindigul	Dindigul	Hanumanthapuram	68
29.	Dindigul	Dindigul	Nandavanampatti	87
30.	Dindigul	Gijiliyamparai	Idayapatti	99
31.	Dindigul	Oddanchatram	Chattrapatti	236
32.	Dindigul	Palani	Kanakkampatti	248
33.	Dindigul	Sanarpatti	Vadamadurai	81
34.	Dindigul	Vedasandur	Eriyodu	68
35.	Erode	Andhiyur	Attani	74
36.	Erode	Andhiyur	Bhavani1	415
37.	Erode	Andhiyur	Pudupalayam1	205
38.	Erode	Bhavani	Kavundapadi1	161
39.	Erode	Chennimalai	Chennimalai2	267
40.	Erode	Dharapuram	Dharapuram2	298
41.	Erode	Dharapuram	Karaiyur1	74
42.	Erode	Erode	Chittodu	118
43.	Erode	Gopichettipalayam	Kolappalur1	124
44.	Erode	Kangayam	Kangayam2	360
45.	Erode	Kangayam	Uthiyur	248
46.	Erode	Perundurai	Perundurai1	50
47.	Erode	Perundurai	Vijayamangalam1	242
48.	Erode	Sathyamangalam	Sathyamangalam	112
49.	Erode	Tukkanayakkanpalayam	Bangalapuram	87
50.	Erode	Vellaikovil	Muttur1	254
51.	Kancheepuram	St.Thomas	Anakkaputhur	129
52.	Kancheepuram	St.Thomas	Tambaram1	190
53.	Kanyakumari	Agastheeswaram	Nagarkoil1	251
54.	Kanyakumari	Takkalai	Takkalai	52
55.	Kanyakumari	Tiruvattar	Kulasekharan	124
56.	Karur	Aravakurichi	Aravakurichi2	250
57.	Karur	K.Paramathi	Chinna Dharapuram	75
58.	Karur	K.Paramathi	Paramatti1	540
59.	Karur	Karur	Karur2	260
60.	Karur	Krishnarayapuram	Mayanur	300
61.	Karur	Thatheni	Jagatabi	232
62.	Karur	Thogamalai	Thogamalai	160
63.	Madurai	Alanganallur	V.Andippatti	198
64.	Madurai	Madurai East	Puliyankulam	74
65.	Namakkal	Elachipalayam	Elachipalayam1	242
66.	Namakkal	Elachipalayam	V.G.Patti	397
67.	Namakkal	Elachipalayam	Vaiyappamalai	533
68.	Namakkal	Mallasamudram	Kalipatti	68
69.	Namakkal	Mohanur	Valayapatti	273
70.	Namakkal	Namagiripettai	Ayilpatti	130
71.	Namakkal	Namagiripettai	Namagiripet	434

Sl. No.	District	Block	Location	Nitrate (mg/l)
72.	Namakkal	Namagiripettai	Singalanadu Prm	415
73.	Namakkal	Namagiripettai	Udayarpalayam	62
74.	Namakkal	Namakkal	Namakkal2	167
75.	Namakkal	Paramathi	Irumbapalam	56
76.	Namakkal	Puduchatram	Talambadi	248
77.	Namakkal	Rasipuram	Rasipuram1	260
78.	Namakkal	Sendamangalam	K.Naickanpatti	149
79.	Namakkal	Tiruchengodu	Nallur1	267
80.	Namakkal	Tiruchengodu	Thiruchengodu	161
81.	Namakkal	Vannandurai	Mohanur1	50
82.	Namakkal	Vannandurai	Vennandur	136
83.	Nilgiris	Nilgiris	Udhagamandalam	62
84.	Perambalur	Alathur	Nakkaselam	45
85.	Perambalur	Perambalur	Perambalur2	52
86.	Pudukkottai	Aranthangi	Arantangi	55
87.	Pudukkottai	Kunnandarkovil	Keerannur	167
88.	Pudukkottai	Manamelkudi	Mimisal1	120
89.	Ramanathapuram	Mandapam	Mandapam	59
90.	Ramanathapuram	Mandapam	Thangachimadam	55
91.	Ramanathapuram	Mudukulattur	Mudukulathur	127
92.	Ramanathapuram	Tirupulani	Kilkkarai	413
93.	Salem	Ayodhyapattinam	Karipatti	74
94.	Salem	Gangavalli	P.Goundanpalyam	291
95.	Salem	Kadayampatti	Tivettipatti	353
96.	Salem	Nangavalli	Nangavalli1	236
97.	Salem	Omalur	Omalur	174
98.	Salem	Panamarathupatti	Mallur1	335
99.	Salem	Valapadi	Sankaridrug	112
100.	Sivaganga	Kallal	Kallal	107
101.	Sivaganga	Sakkottai	Karaikudi	57
102.	Sivaganga	Singampunary	Singapureri	121
103.	Thanjavur	Tiruppandal	Tirupanandal	110
104.	Theni	Mayiladumparai	Gandamanur	143
105.	Tiruvannamalai	Chengam	Chengam2	187
106.	Tiruvannamalai	Tandarampattu	Thanipadi	114
107.	Tiruvannamalai	Thiruvannamalai	Tiruvannamalai1	136
108.	Tirunelveli	Kilpavur	R.Pattinam	187
109.	Tirunelveli	Manur	Abishekapatti	103
110.	Tirunelveli	Manur	Manur1	80
111.	Tirunelveli	Melaneeliathanallur	P.Chatram	224
112.	Tirunelveli	Radhapuram	Ovari	134
113.	Tirunelveli	Radhapuram	Radhapuram1	62
114.	Tirunelveli	Radhapuram	Valliyoore	132
115.	Tirunelveli	Vasudevanallur	Mullikulam1	99
116.	Tirunelveli	Vasudevanallur	Sivagiri	290
117.	Thiruvallur	Ellapuram	Uthukottai1	66
118.	Thiruvallur	Ponnamallee	Tirumazhisai	75
119.	Thiruvallur	Tiruttani	Tiruttani	71
120.	Trichy	Andanallur	Samayapuram	212
121.	Trichy	Manachanallur	Pulivalam	644
122.	Trichy	Manachanallur	Siruganur	306
123.	Trichy	Marungapuri	Tuvarankuruchi	114
124.	Trichy	Thuraiyur	Thuraiyur	90
125.	Tuticorin	Karunkulam	Devachayalpuram	453
126.	Tuticorin	Karunkulam	Maniyachi1	408
127.	Tuticorin	Kayattar	Kayattar	78
128.	Tuticorin	Ottapidaram	Eppodumvendram	71
129.	Tuticorin	Pudur	Vembur	105
130.	Tuticorin	Sattankulam	Sathankulam-N	231

Sl. No.	District	Block	Location	Nitrate (mg/l)
131.	Tuticorin	Tiruchendur	Tiruchendur-E	138
132.	Tuticorin	Vilathikulam	Karisalkulam	172
133.	Vellore	Alangayam	Alangayam	180
134.	Vellore	Arcot	Arcot2	50
135.	Vellore	Gudiyattam	P.Agaram	195
136.	Vellore	Jolarpet	Kodiyur	150
137.	Vellore	Kandili	Alankuppam	120
138.	Vellore	Kaveripakkam	Banavaram1	175
139.	Vellore	Pemampet	Sangilikuppam	75
140.	Vellore	Tirupattur	Vengalapuram	100
141.	Vellore	Vellore	Vellore1	210
142.	Vellore	Walajapet	Devadanam	150
143.	Vellore	Walajapet	Lalpet	65
144.	Vellore	Walajapet	Ranipet1	95
145.	Villupuram	Mailam	Vilangampadi	75
146.	Villupuram	Marakkanam	Tindivanam1	276
147.	Villupuram	Olakkur	Ollakkur	80
148.	Villupuram	Rshivandiyam	Rshivandiyam	78
149.	Villupuram	Tiyagaidurgam	Asanur	95
150.	Villupuram	Tiyagaidurgam	Tyagadurgam1	211
151.	Virudhunagar	Rajapalayam	Rajapalayam1	161
152.	Virudhunagar	Virudhunagar	Virudunagar	130

UTTAR PRADESH

1.	Agra	Achhanera	Soondhi chaurha	47
2.	Agra	Bah	Bah road	195
3.	Agra	Bichpuri	Shahaganj Prithvinath	126
4.	Agra	Etmadpur	Etmadpur	129
5.	Agra	Khairagarh	Kagraul	147
6.	Agra	Narkhi	Fatehabad	60
7.	Aligarh	Bijauli	Sankra	66
8.	Aligarh	Gonda	Gonda	95
9.	Aligarh	Gonda	Gorai	452
10.	Aligarh	Lodha	Aligarh	196
11.	Allahabad	Jasara	Jasara	85
12.	Ambedkar Nagar	Baskhari	Tanda AMD	83
13.	Ambedkar Nagar	Jahangirganj	Jahangirganj	94
14.	Ambedkar Nagar	Katehari	Akbarpur	84
15.	Auraiya	Auraiya	Auriya	88
16.	Badaun	Islamnagar	Islamnagar	87
17.	Badaun	Mion	Mion	118
18.	Badaun	Salarpur	Binawar	52
19.	Badaun	Ujhani	Badaun	107
20.	Badaun	Ujhani	Ujhani	118
21.	Baghpat	Pilana	Pilana	69
22.	Balrampur	Sriduttganj	Sriduttganj	50
23.	Banda	Badokhar	Banda O/W	638
24.	Banda	Mahua	Atra	157
25.	Banda	Mahua	Pangara	77
26.	Barabanki	Masauli	Masauli chauraha	262
27.	Bareilly	Baheri	Kanman	125
28.	Bareilly	Bhojipura	Bhojipura	205
29.	Basti	Parsurampur	Parsurampur	81
30.	Basti	Ramnagar	Bhanpur	140
31.	Bijnor	Kotwali	Nagina	53
32.	Bulandshahr	Dibai	Nandpur	139
33.	Bulandshahr	Sikandarabad	Chola Rly.Stn.	103

Sl. No.	District	Block	Location	Nitrate (mg/l)
34.	Bulandshahr	Sikandrabad	Sikandrabad	50
35.	Bulandshahr	Syana	Bugrasi	122
36.	Chitrakoot	Manikpur	Bhauri	97
37.	Etah	Patiali	Patiali	62
38.	Etawah	Bharthana	Bharthana	48
39.	Fatehpur	Asodhar	Asothar	375
40.	Fatehpur	Khajua	Jahanabad	131
41.	Firozabad	Eka	Mustafabad	65
42.	G B Nagar	Dadri	Dadri	50
43.	G B Nagar	Dankaur	Dankaur	60
44.	G B Nagar	Jewar	Rabupura	162
45.	Ghaziabad	Bhojpura	Bhojpura	168
46.	Ghaziabad	Loni	Sahibabad	56
47.	Ghazipur	Saidpur	Saidpur	125
48.	Hamirpur	Kurara	Hamirpur	157
49.	Hamirpur	Maudaha	Mandaha	1162
50.	Hardoi	Ahrauri	Sahabad	185
51.	Hardoi	Harpalpur	Sawaijpur	90
52.	Hardoi	Sandila	Mohammadi	69
53.	Jaunpur	Machlisahar	SHP opp Tehsil (Machlisahar)	82
54.	Jaunpur	Ramnagar	NHS (Barsathi)	124
55.	Jhansi	Badagaon	Jhansi	61
56.	Jhansi	Bamaur	Bamaur (Farida)	60
57.	Kannauj	Umarda	Harharpur	124
58.	Kanpur Dehat	Malasa	Mohammadpur	73
59.	Kanpur Dehat	Malasa	Pukhrayan	72
60.	Lakhimpur	Pasgawan	Maigalganj	92
61.	Mahoba	Charkhari	Charkhari DW	651
62.	Mahoba	Kabrai	Kabrai	300
63.	Mathura	Farah	Farah	116
64.	Mathura	Goverdhan	Saunkh	295
65.	Mathura	Mat	Mat	98
66.	Mathura	Mathura	Vrindavan	76
67.	Mathura	Nandgaon	Barsana	240
68.	Mathura	Nandgaon	Kosi	59
69.	Mathura	Naujheel	Naujheel	848
70.	Mathura	Raya	Raya	180
71.	Meerut	Parikshatgarh	Parikshatgarh	211
72.	Moradabad	Thakurdwara	Thakurdwara	56
73.	Muzaffarnagar	Moma	Moma	65
74.	Raebareli	Dih	Dih	128
75.	Raebareli	Harchandpur	Harchandpur	58
76.	Raebareli	rahi	Salon	64
77.	Rampur	Suar	Tanda	48
78.	Sant Ravidas Nagar	Aurai	Gyanpur NHS of Pali	100
79.	Sant Ravidas Nagar	Suriyanwan	Suriyanwan SHP	53
80.	Shahjahanpur	Sindhauri	Jalalabad	115
81.	Sitapur	Khairabad	Sitapur	122
82.	Sonbhadra	Babhani	Near Block Babhani	74
83.	Sonbhadra	Dudhi	SE of NHS (Dudhi)	70
84.	Sultanpur	Musafir Khana	Musafir Khana	191
85.	Unnao	Auras	Auras	82
86.	Unnao	GanjMuradabad	Bangarmau	456
87.	Unnao	Miyanganj	Miyanganj	50
88.	Unnao	Sumerpur	Siknadarapur	118

Sl. No.	District	Block	Location	Nitrate (mg/l)
UTTARAKHAND				
1.	Dehradun	Sahaspur	Sabhawala	47
2.	Haridwar	Bahadrabad	Dhanpura	61
3.	Udhamsinghnagar	Jaspur	Angadpur	45
4.	Udhamsinghnagar	Jaspur	Jaspur	68
5.	Udhamsinghnagar	Sitarganj	Kiccha	49
6.	Udhamsinghnagar	Sitarganj	Sitarganj	75
WEST BENGAL				
1.	Bankura	Bishnupur	Basudevpur Ca	81
2.	Bankura	Indupur	Bheduasol	58
3.	Bankura	Indupur	Khirpai	81
4.	Bankura	Khatra-I	Khatra	49
5.	Bankura	Raipur-II	Raipur	81
6.	Bankura	Taldangra	Gholkunda	58
7.	Bardhaman	Andal	Dakshinkhanda	46
8.	Bardhaman	Raniganj	Raniganj	46

PREPARED UNDER THE GUIDANCE OF

Shri B. M. Jha, Chairman
Dr S.C.Dhiman, Member(SML)
Shri A. R Bhisare, Member(SAM) Retd
Shri Subrata Kunar, Member(SAM)

PRINCIPAL CONTRIBUTORS

Shri Abhijit Ray, Superintending Hydrogeologist, ER, Kolkata
Dr. S. K. Jain, Scientist-'D', HQ, Faridabad
Dr. S. Shekhar, Scientist-'B', HQ, Faridabad
Shri Rajesh Chandra, Scientist-C, HQ, Faridabad
Shri K. K. Srivastava, Assistant Chemist, ER, Kolkata
Dr. Vivek Sharma, Senior Technical Assistant, HQ, Faridabad

OTHER CONTRIBUTORS

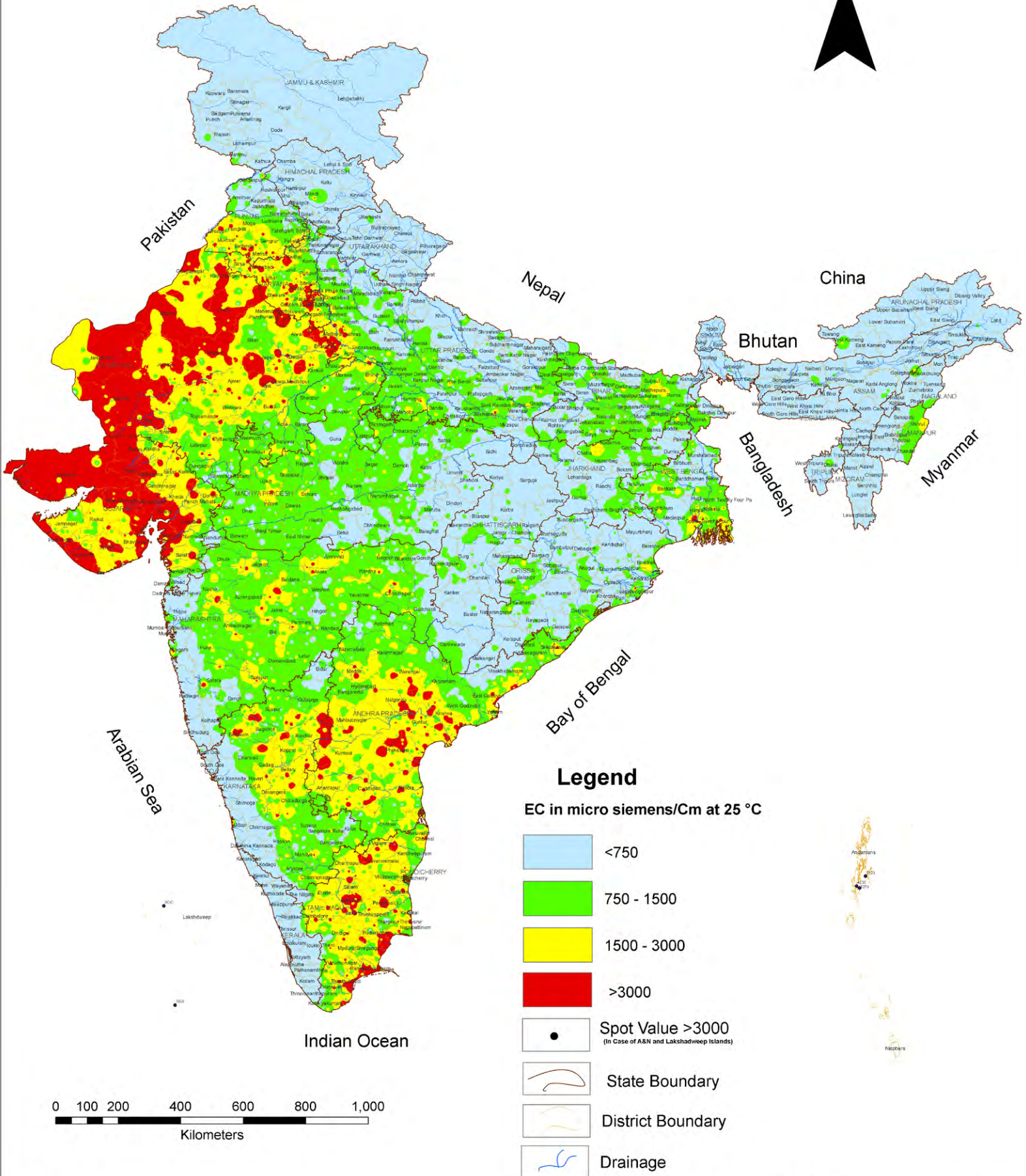
Dr. B. C. Mehta, Superintending Chemist(Retd), ER, Kolkata
Dr. Nandakumaran. P, Superintending Hydrogeologist, HQ, Faridabad
Shri Sunil Kumar, Superintending Hydrogeologist, HQ, Faridabad
Shri S.L.Kapoor, Superintending Chemist (Retd), NWR, Chandigarh.
Shri Y.B.Kaushik, Scientist-'D', HQ, Faridabad.
Shri S. K. Sinha, Scientist-'D', HQ, Faridabad.
Dr Arun Kumar, Scientist-C, NWR, Chandigarh
Dr. S. K. Srivastava, Scientist-C, NR, Lucknow
Sh. Ranjan Sinha, Ex- Scientist-B, Faridabad.

DATA CONTRIBUTION

Regional Director/ Officer-in-charge and officers / officials of NWHR Jammu/ NWR Chandigarh/ WR Jaipur/ WCR Ahmedabad/NCR Bhopal/ NCCR Raipur/ CR Nagpur/ NR Lucknow/ MER Patna/ER Kolkata/ NER Guwahati/ SER Bhubaneswar/ SR Hyderabad/ SWR Bangalore/ SECR Chennai/ KR Trivendrum/ UR Dehradun/ NHR Dharamshala/ SUO Delhi

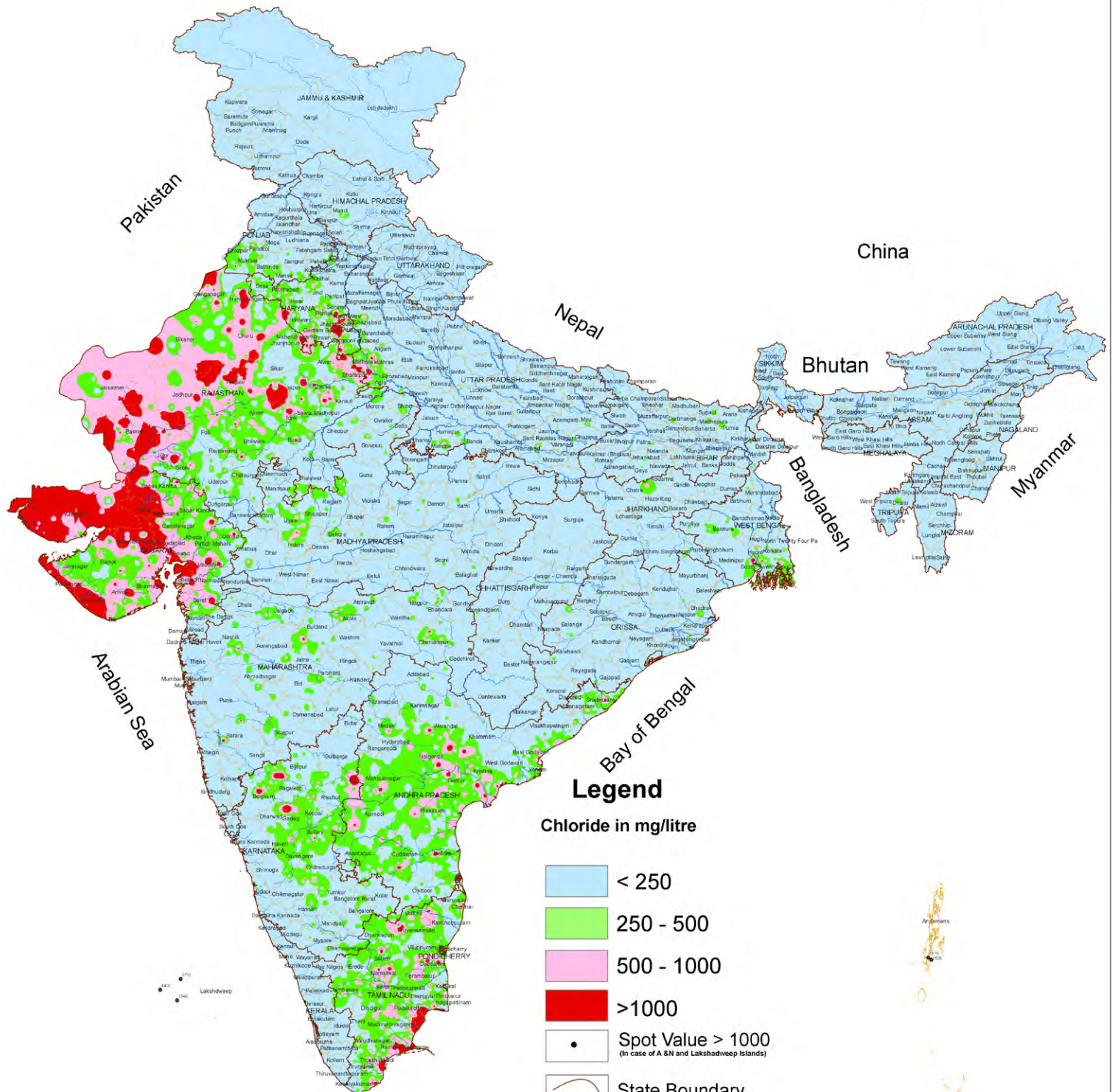
Published by Central Ground Water Board, Ministry of Water Resources, Government of India, Bhujal Bhawan, NH-IV, Faridabad-121001(Haryana), India

ELECTRICAL CONDUCTIVITY IN GROUND WATER



CHLORIDE IN GROUND WATER

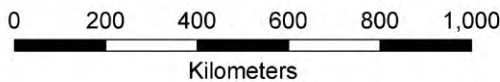
Plate-II



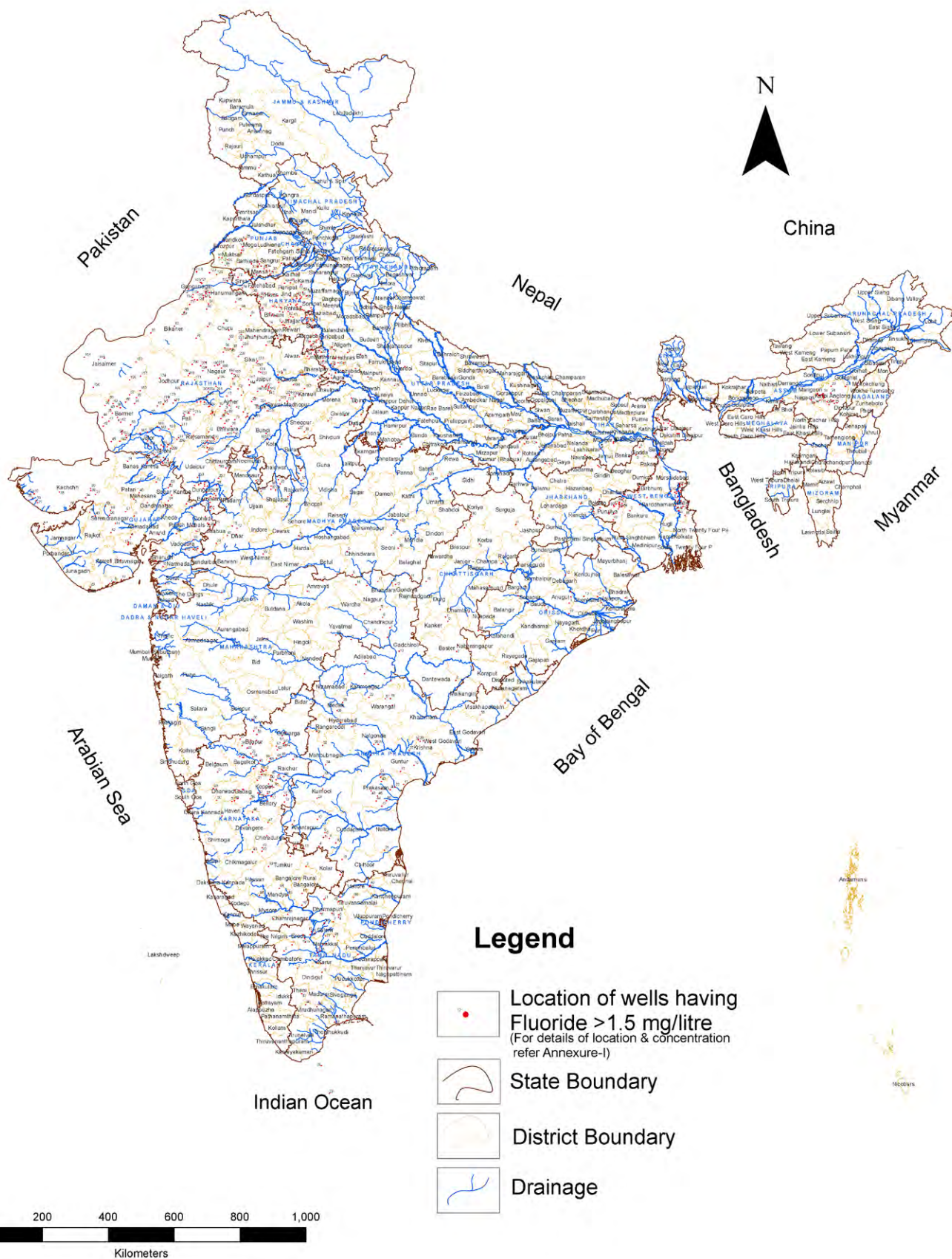
Legend

Chloride in mg/litre

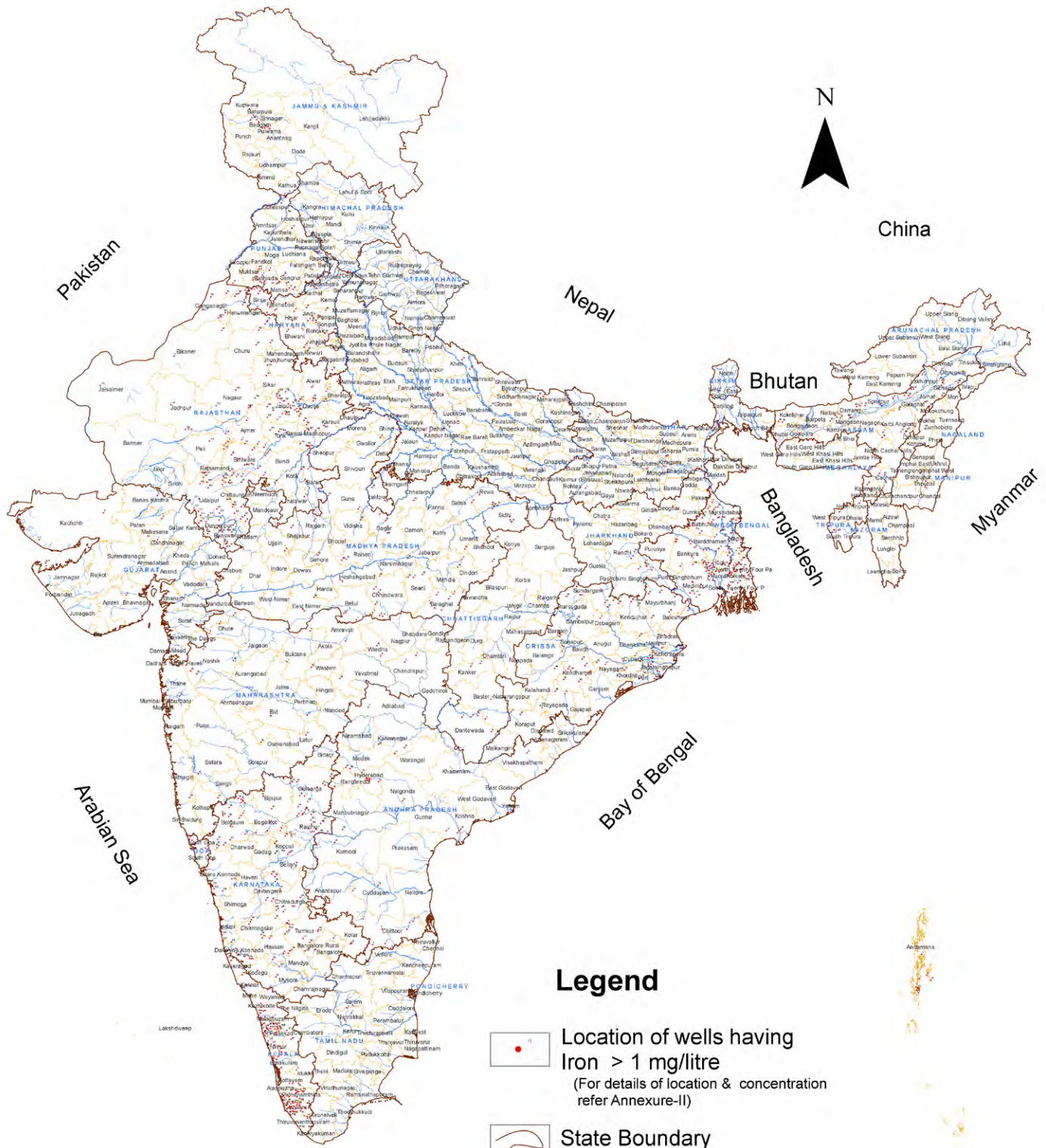
- < 250
- 250 - 500
- 500 - 1000
- > 1000
- Spot Value > 1000
(in case of A & N and Lakshadweep Islands)
- State Boundary
- District Boundary
- Drainage







FLUORIDE IN GROUND WATER (>1.5 mg/litre)



IRON IN GROUND WATER (>1 mg/litre)



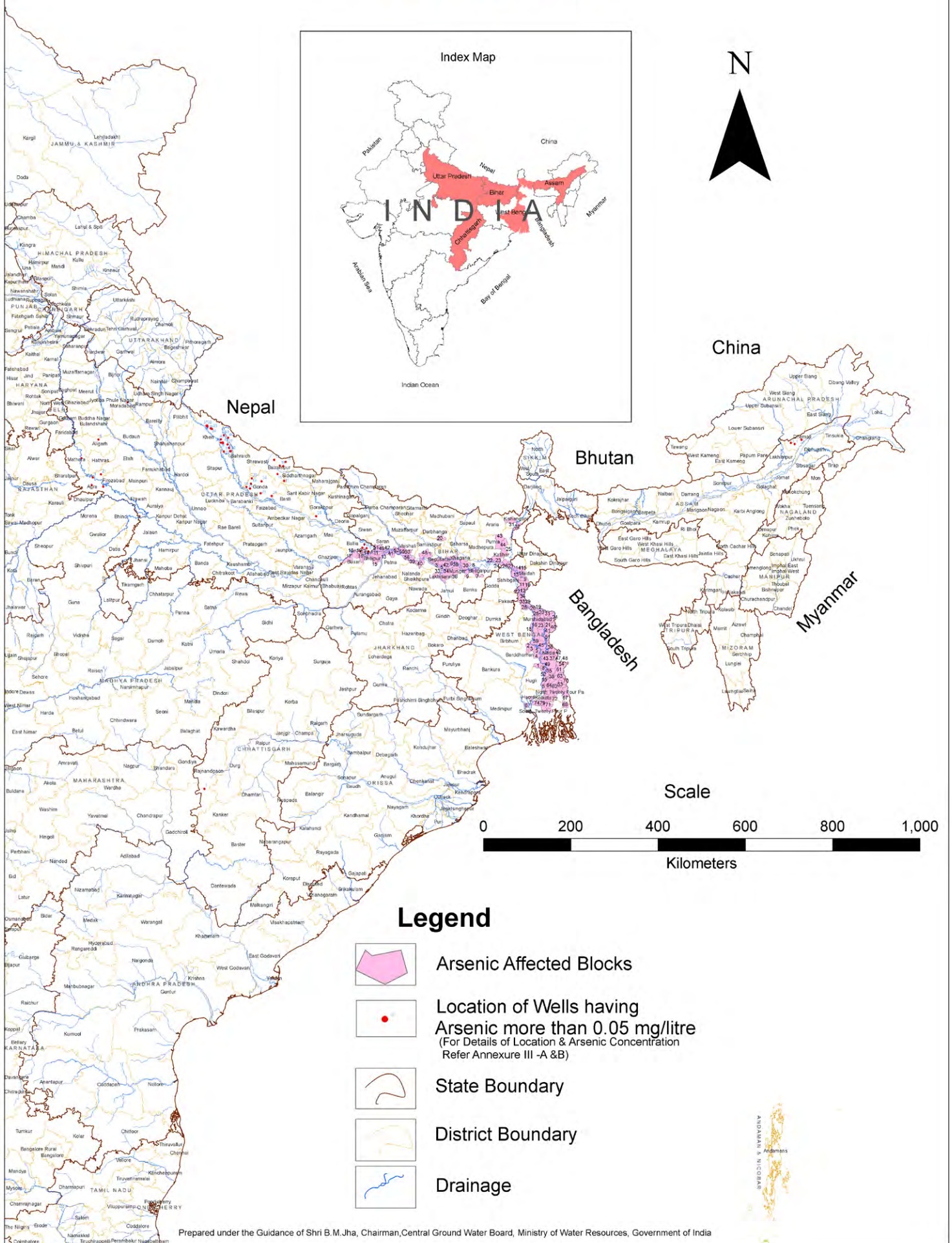
Legend

-  Location of wells having Iron > 1 mg/litre (For details of location & concentration refer Annexure-II)
-  State Boundary
-  District Boundary
-  Drainage






Data Source : CGWB

Prepared under the Guidance of Shri B.M.Jha, Chairman, Central Ground Water Board, Ministry of Water Resources, Government of India

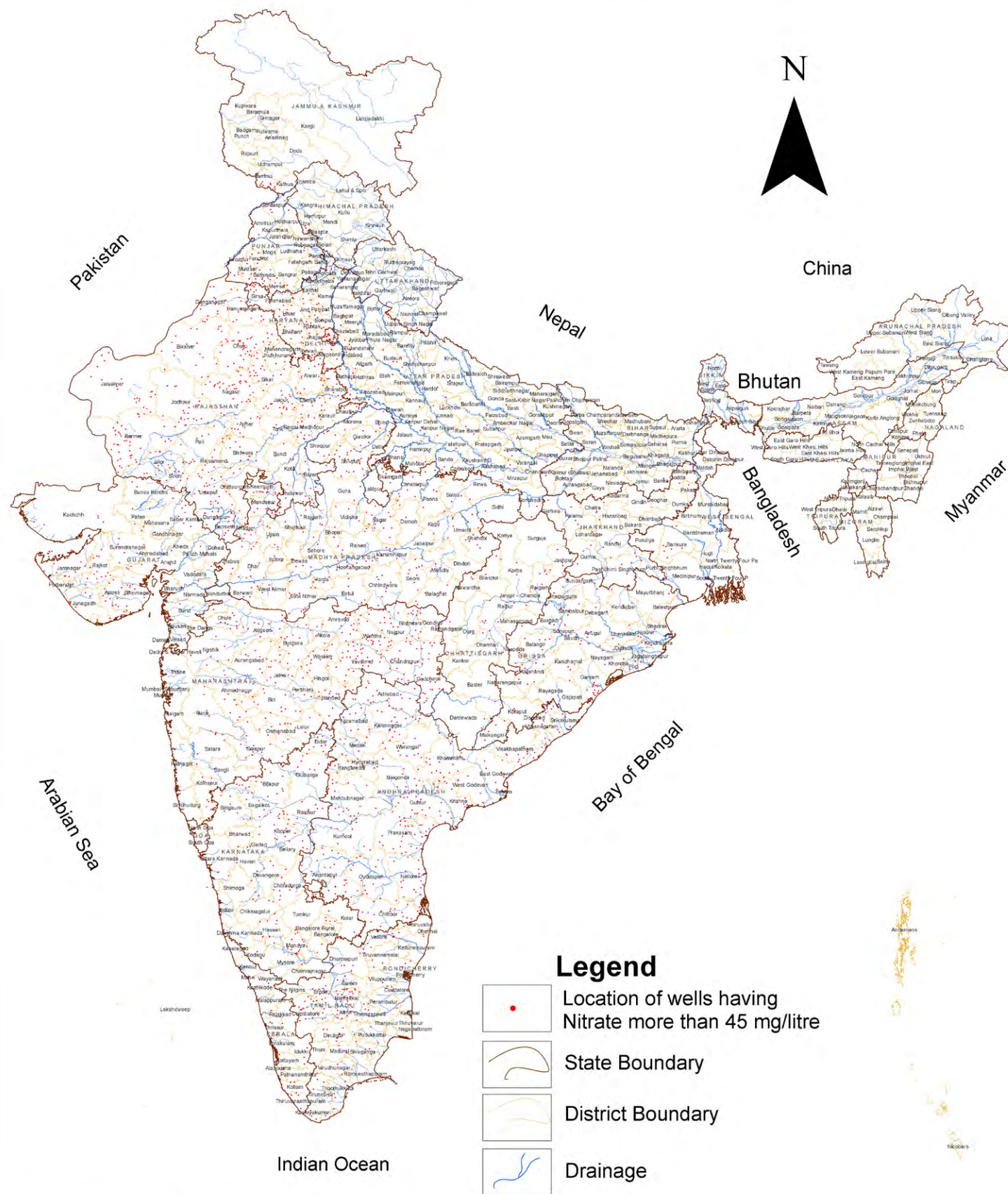
BLOCKS/LOCATIONS OF ARSENIC IN GROUND WATER (> 0.05 mg/litre)







Legend

-  Arsenic Affected Blocks
-  Location of Wells having Arsenic more than 0.05 mg/litre
(For Details of Location & Arsenic Concentration Refer Annexure III -A &B)
-  State Boundary
-  District Boundary
-  Drainage

NITRATE IN GROUND WATER (> 45 mg/litre)



Legend

-  Location of wells having Nitrate more than 45 mg/litre
-  State Boundary
-  District Boundary
-  Drainage

0 200 400 600 800 1,000
Kilometers

Data Source: CGWB

Prepared under the Guidance of Shri B. M. Jha, Chairman, Central Ground Water Board, Ministry of Water Resources, Government of India